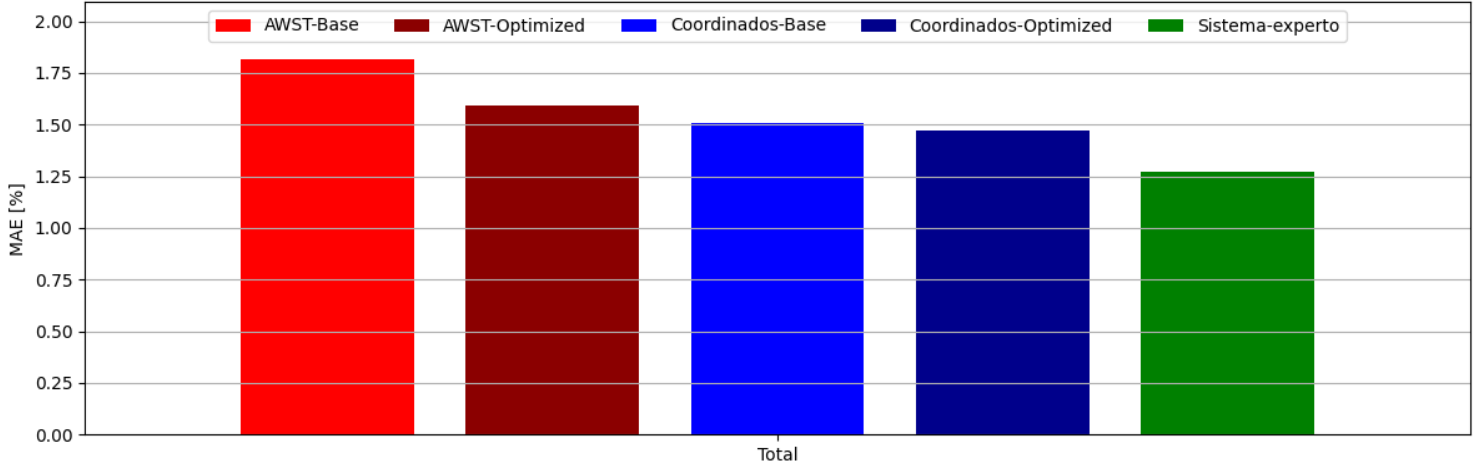


Resumen

Resumen de Portafolio



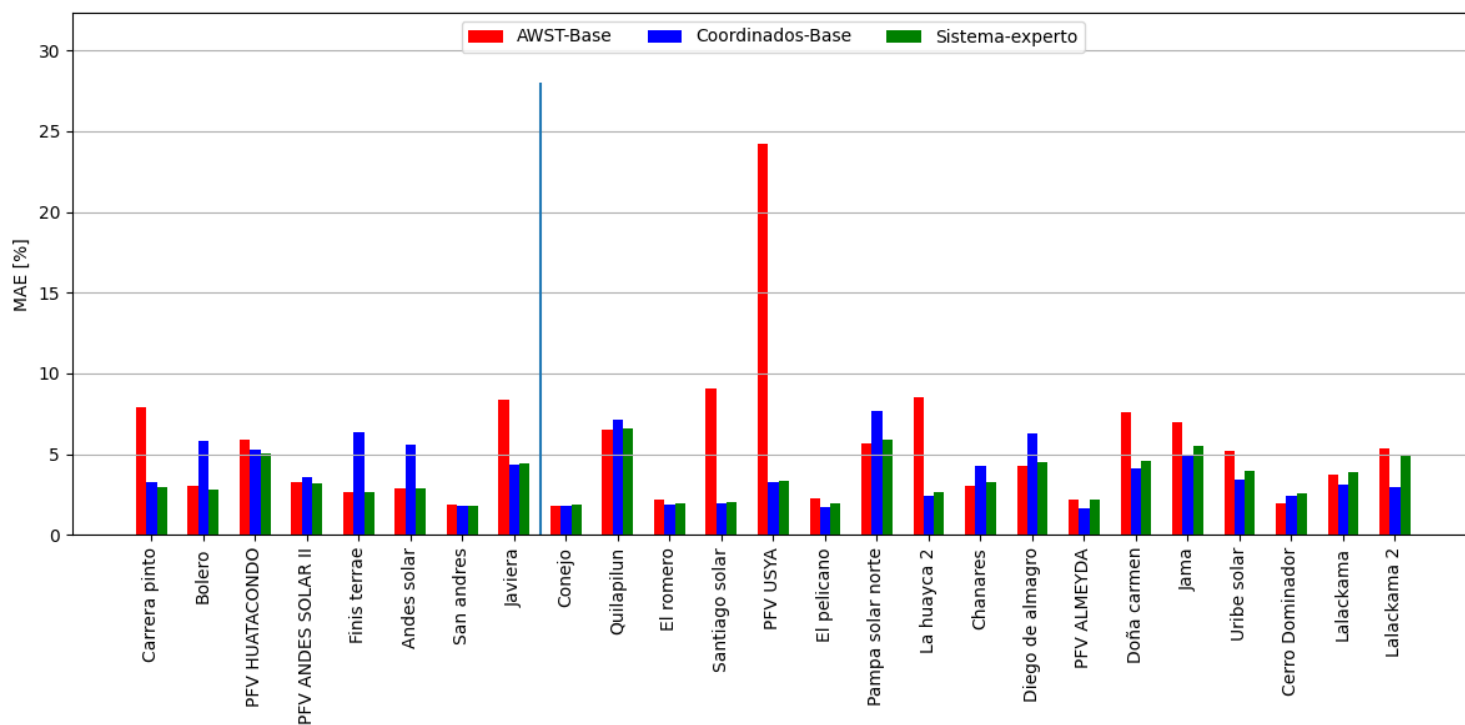
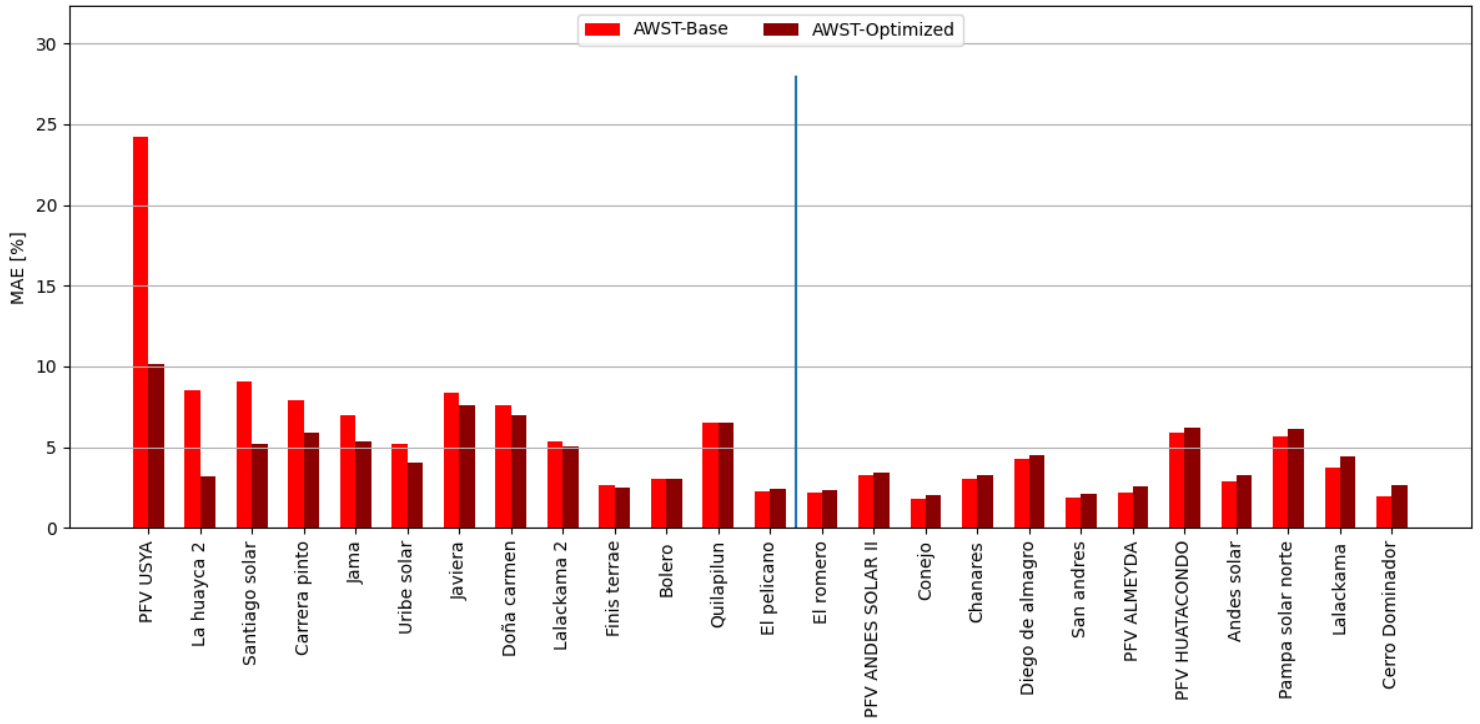
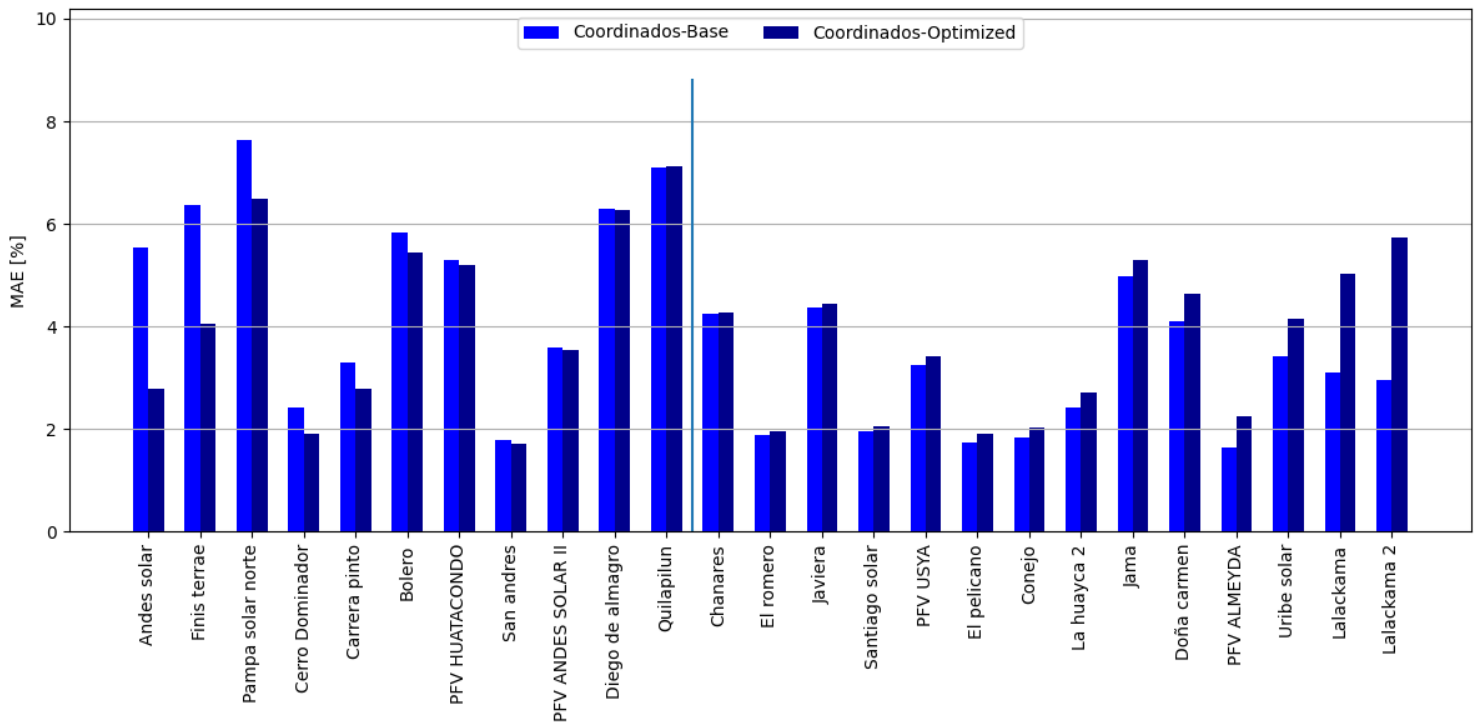


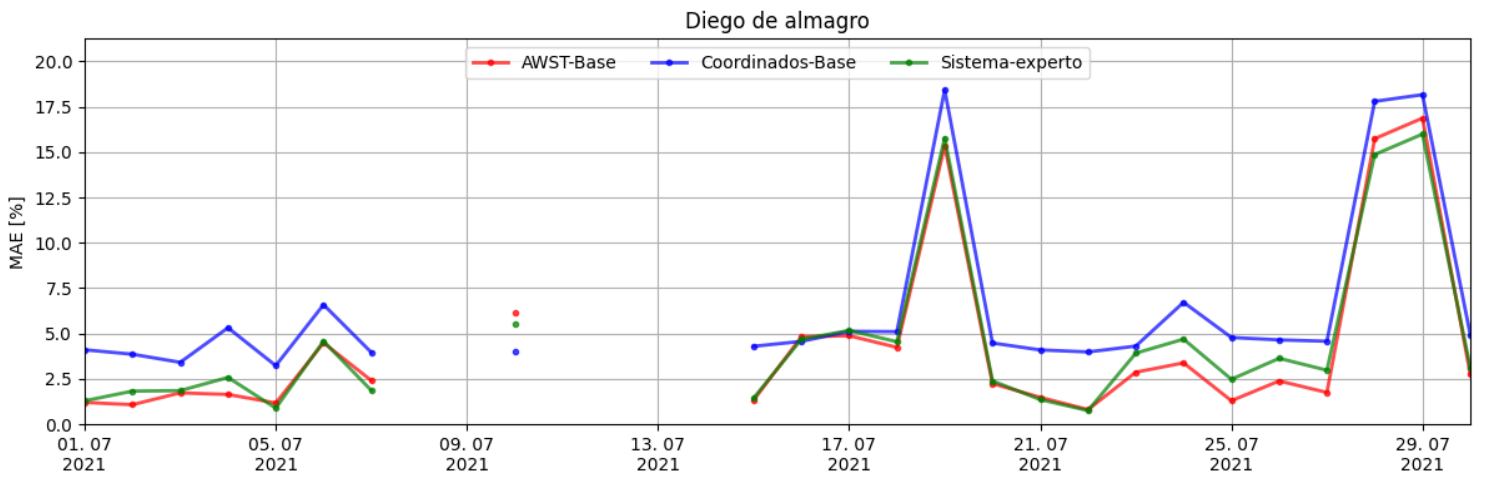
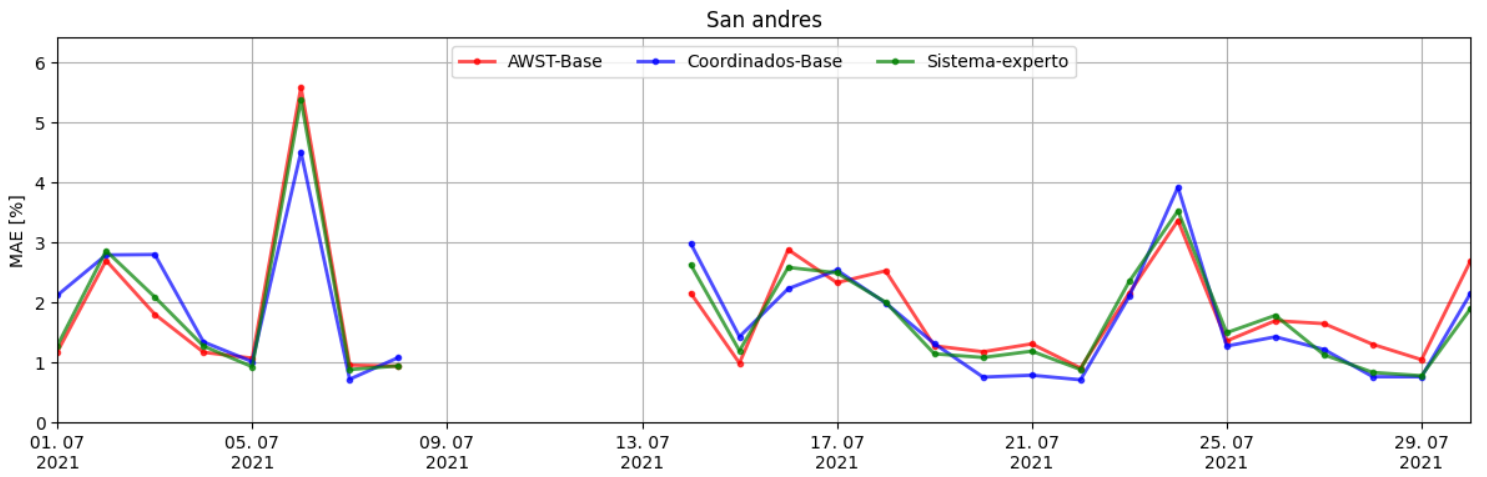
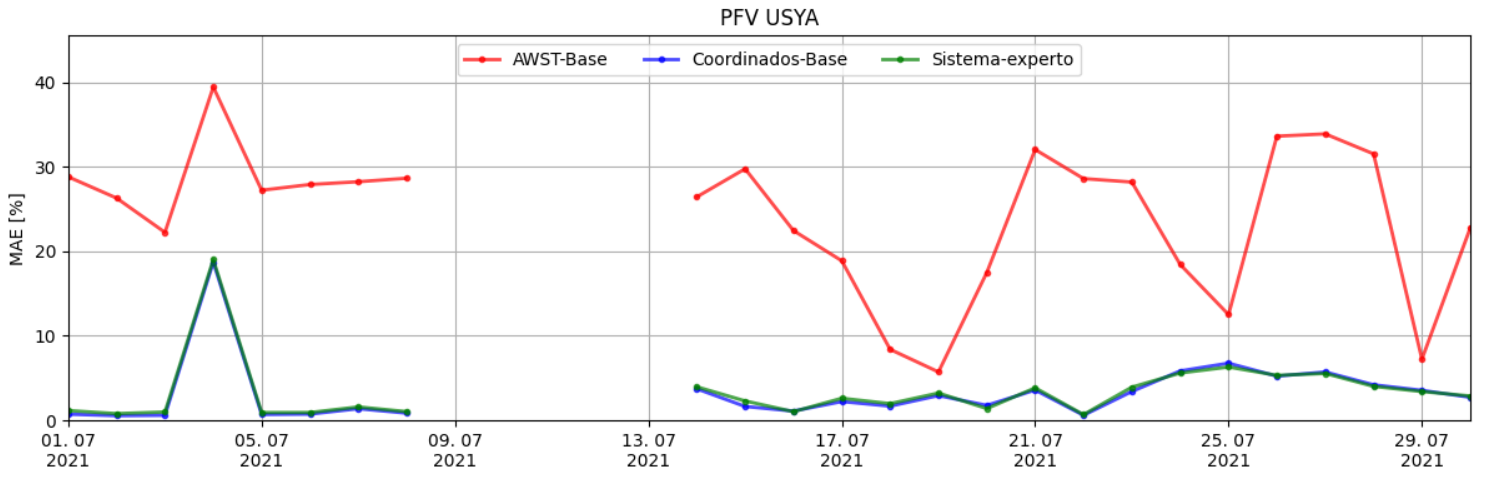
Tabla de valores MAE y disponibilidad de datos

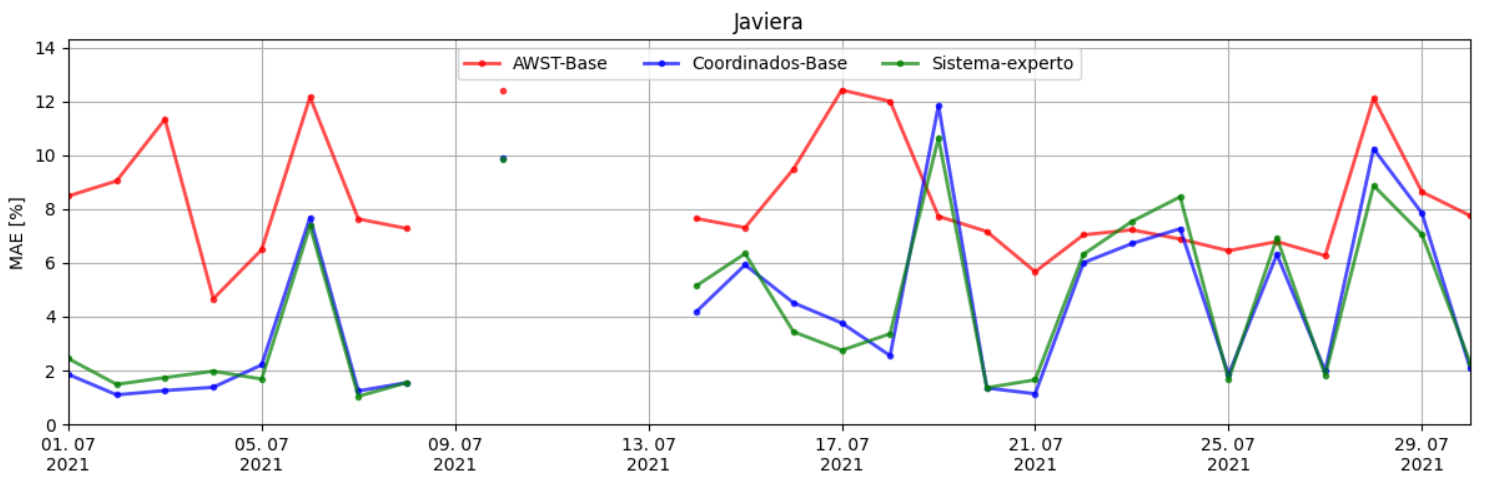
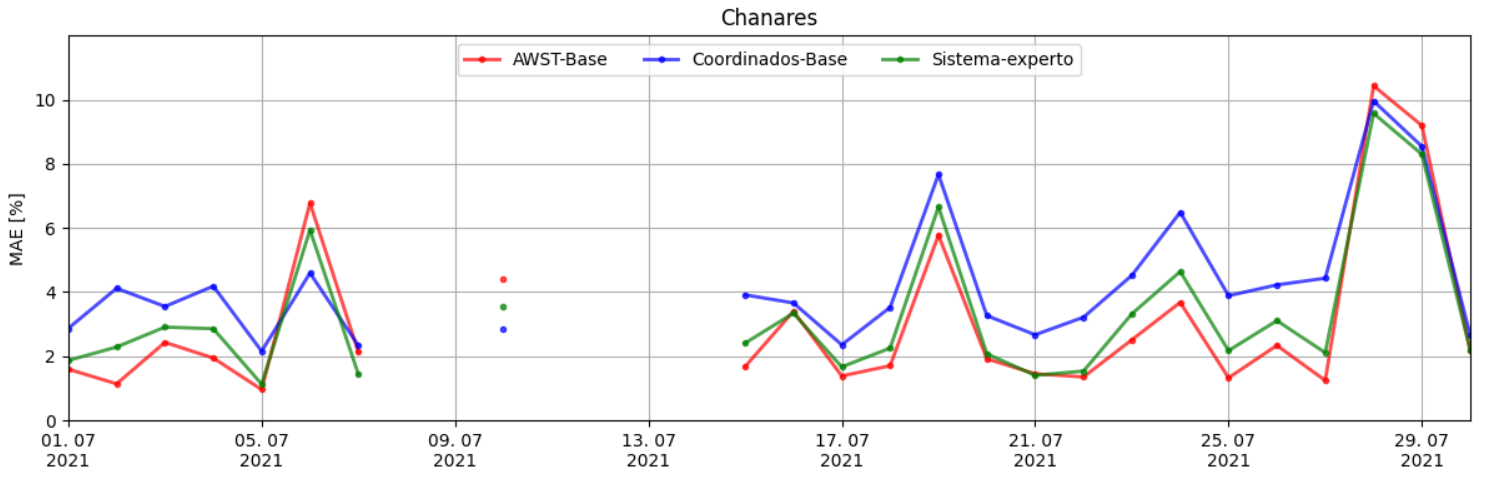
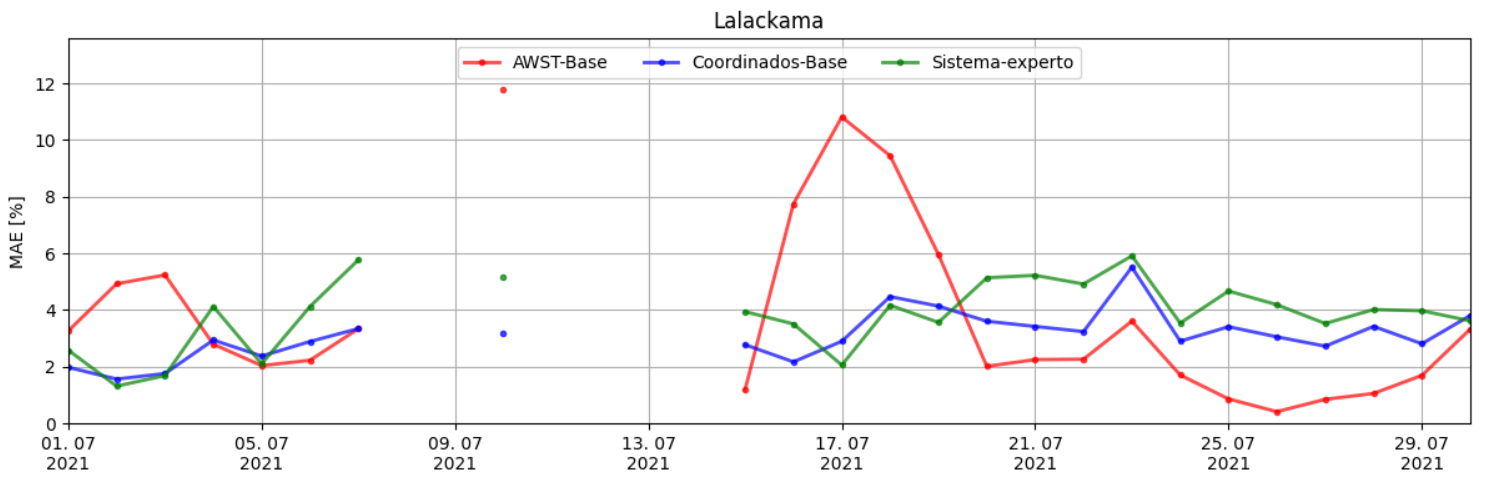
Nombre	AWST-Base MAE [%]	Coordinados-Base MAE [%]	Sistema-experto MAE [%]	AWST data [%]	Coordinados data [%]	Mediciones data [%]
PFV USYA	24.24	3.25	3.38	92.92	100.00	100.00
San andres	1.85	1.79	1.79	92.92	100.00	100.00
Diego de almagro	4.26	6.28	4.52	92.92	100.00	100.00
Lalackama	3.77	3.10	3.85	92.92	100.00	100.00
Chanares	3.04	4.24	3.29	92.92	100.00	100.00
Javiera	8.37	4.37	4.41	92.92	100.00	100.00
Pampa solar norte	5.70	7.64	5.91	92.92	100.00	100.00
Carrera pinto	7.89	3.29	3.00	92.92	100.00	100.00
Lalackama 2	5.33	2.96	4.97	92.92	100.00	100.00
Quilapilun	6.55	7.10	6.62	92.92	100.00	100.00
Conejo	1.83	1.83	1.90	92.92	100.00	100.00
Santiago solar	9.05	1.95	2.05	92.92	100.00	100.00
Andes solar	2.87	5.55	2.87	92.92	100.00	100.00
Finis terrae	2.65	6.36	2.63	92.92	100.00	100.00
Jama	6.97	4.97	5.53	92.92	100.00	100.00
La huayca 2	8.51	2.43	2.67	92.92	100.00	100.00
El romero	2.22	1.89	1.96	92.78	100.00	100.00
Doña carmen	7.63	4.10	4.61	92.78	100.00	100.00
El pelicano	2.27	1.73	1.93	92.78	100.00	100.00
Uribe solar	5.19	3.42	4.00	92.78	100.00	100.00
Bolero	3.05	5.84	2.77	92.78	100.00	100.00
Cerro Dominador	1.96	2.42	2.55	92.78	100.00	100.00
PFV HUATACONDO	5.86	5.29	5.04	92.78	100.00	100.00
PFV ALMEYDA	2.20	1.64	2.15	92.78	100.00	100.00
PFV ANDES SOLAR II	3.28	3.59	3.16	92.78	100.00	100.00

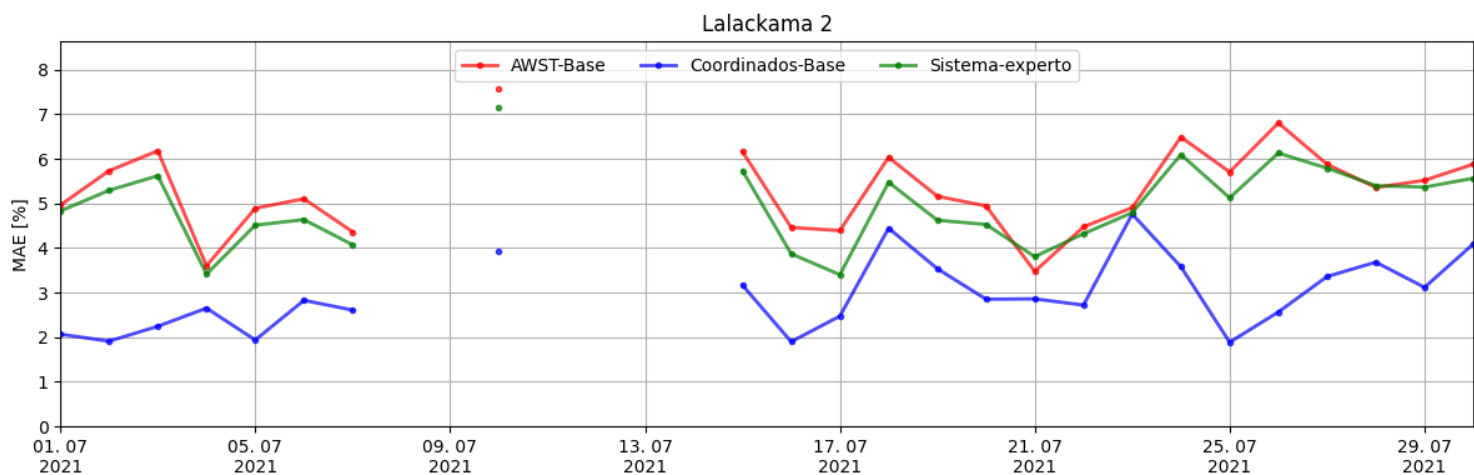
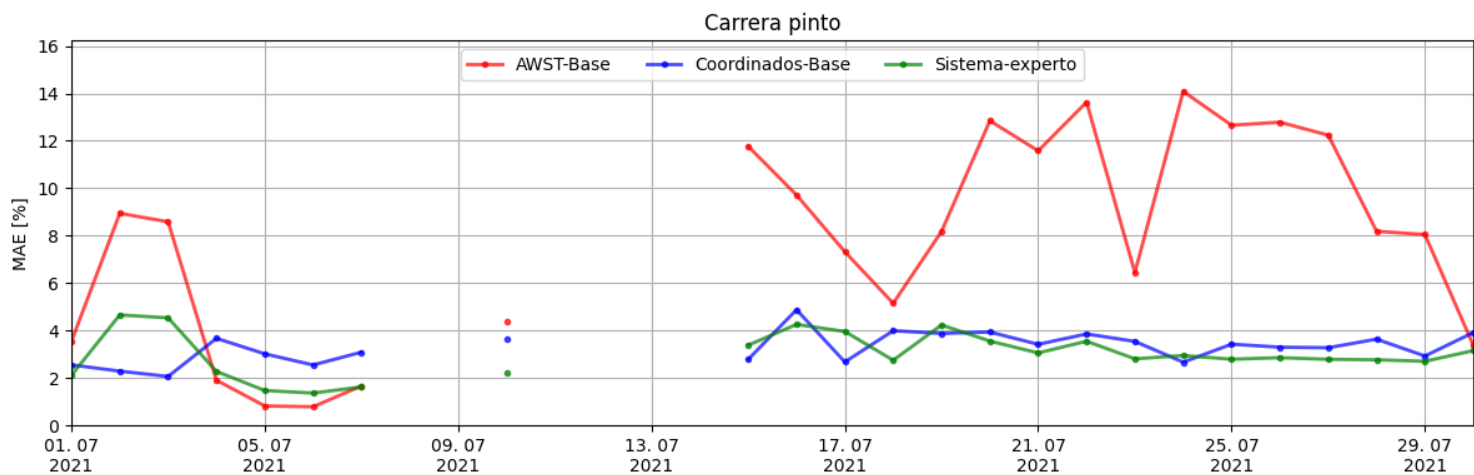
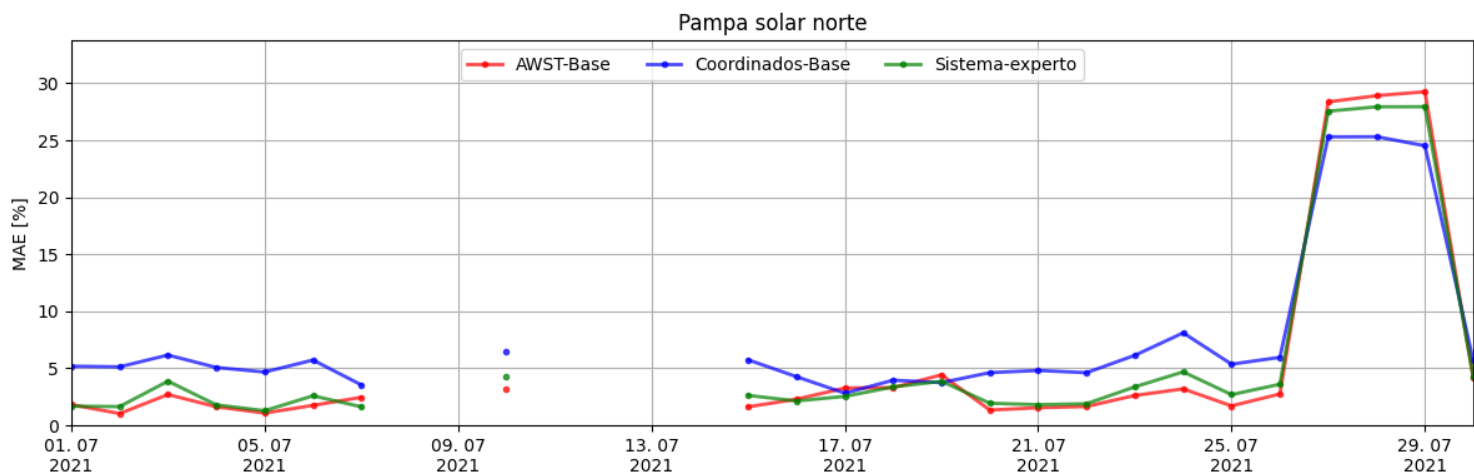


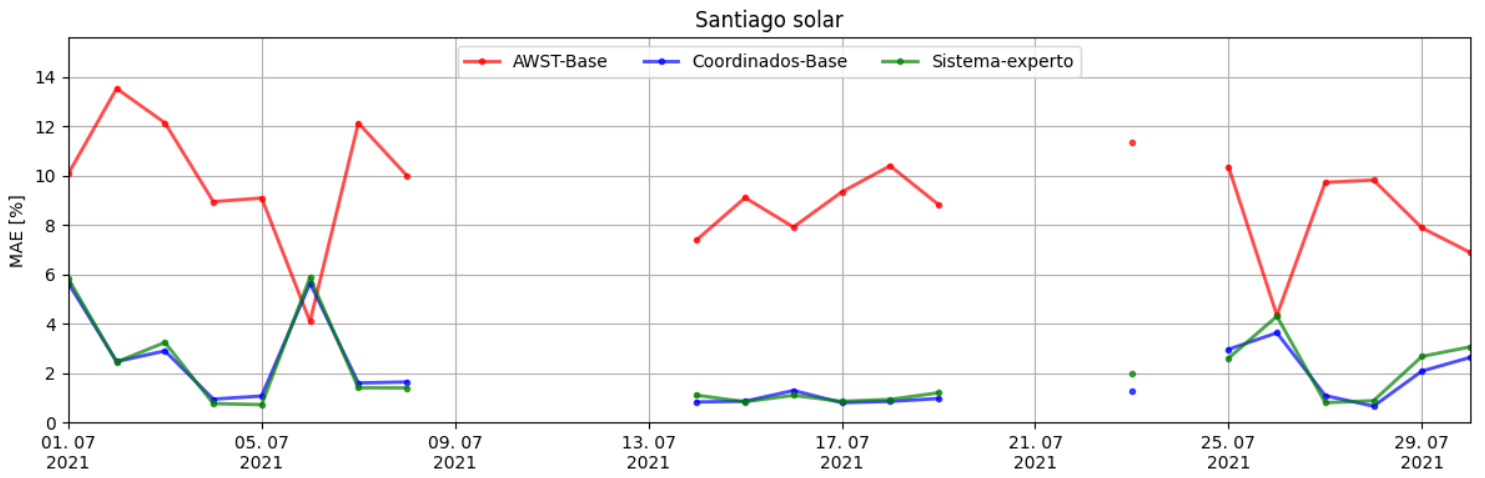
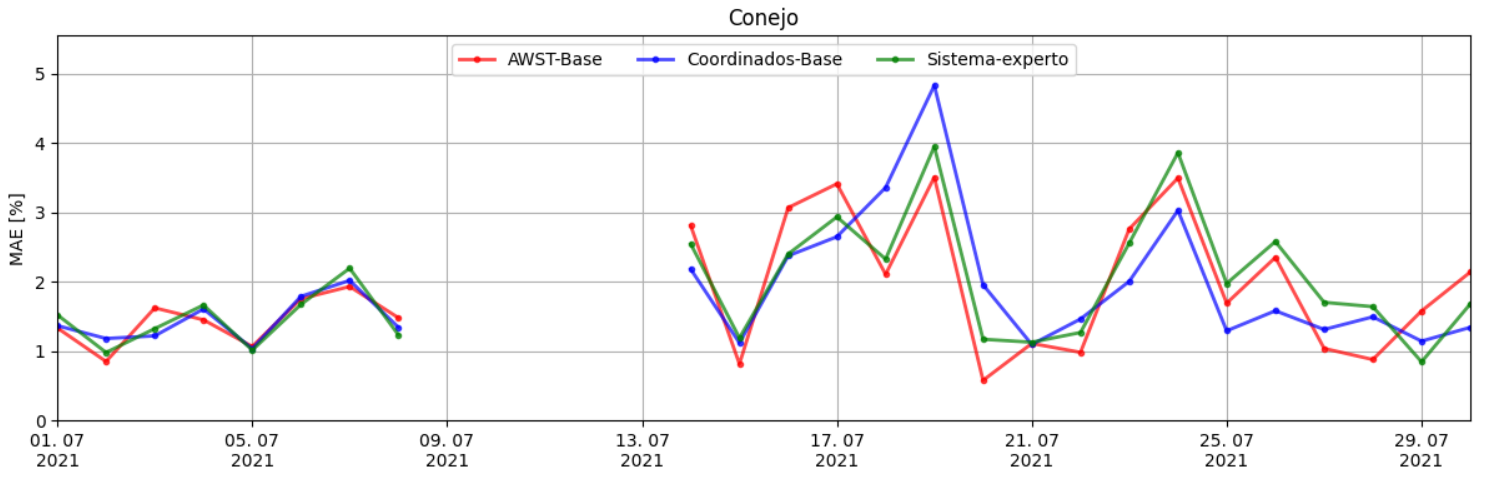
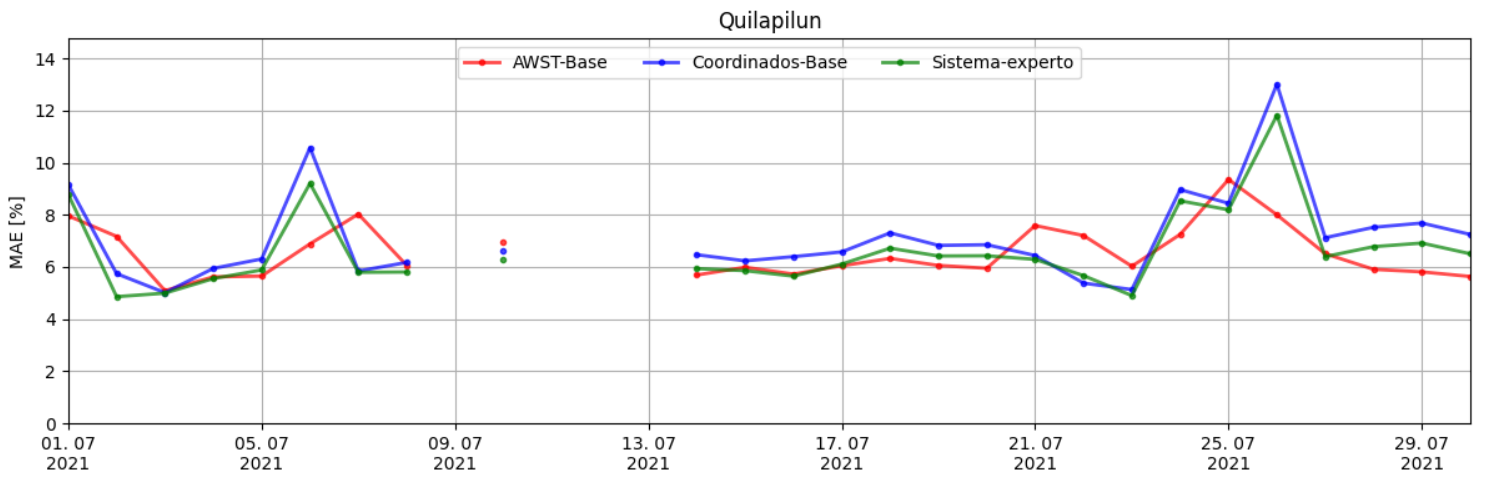
Coordinados

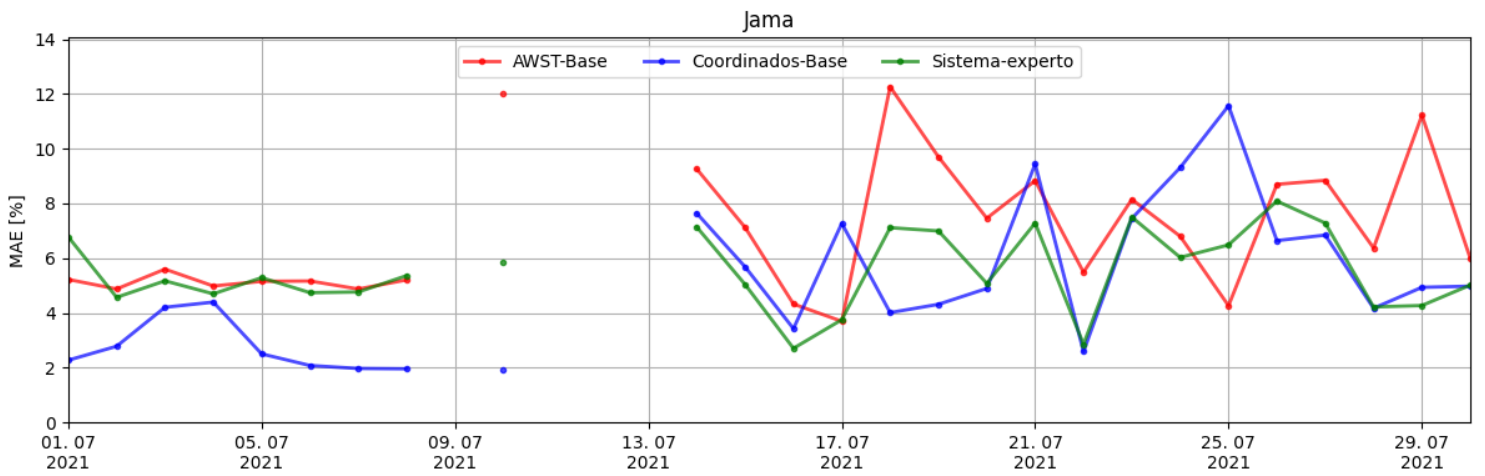
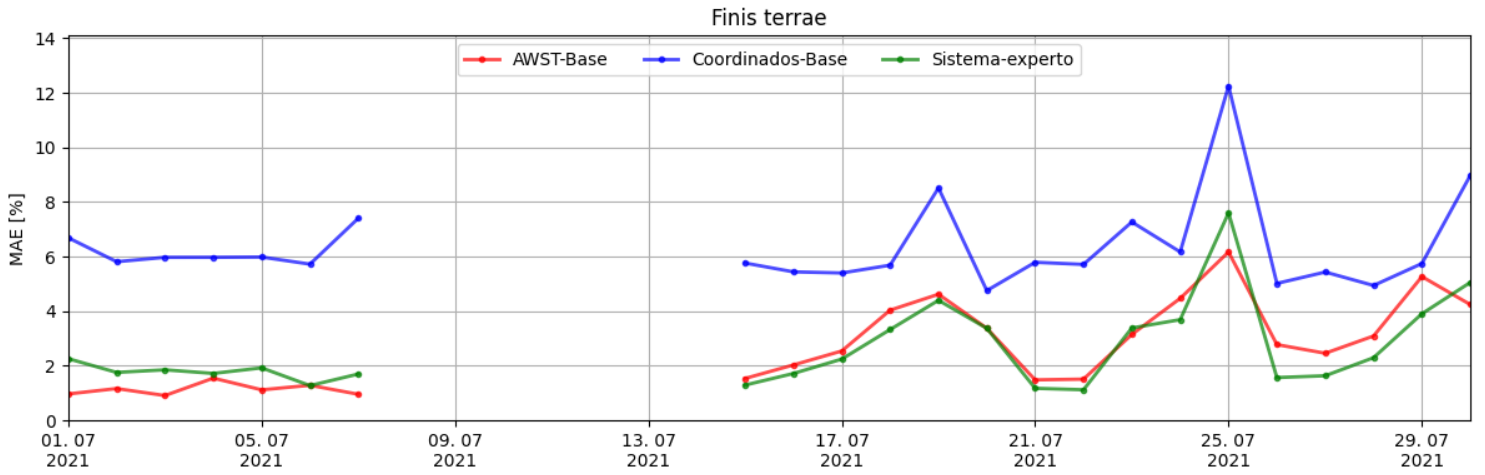
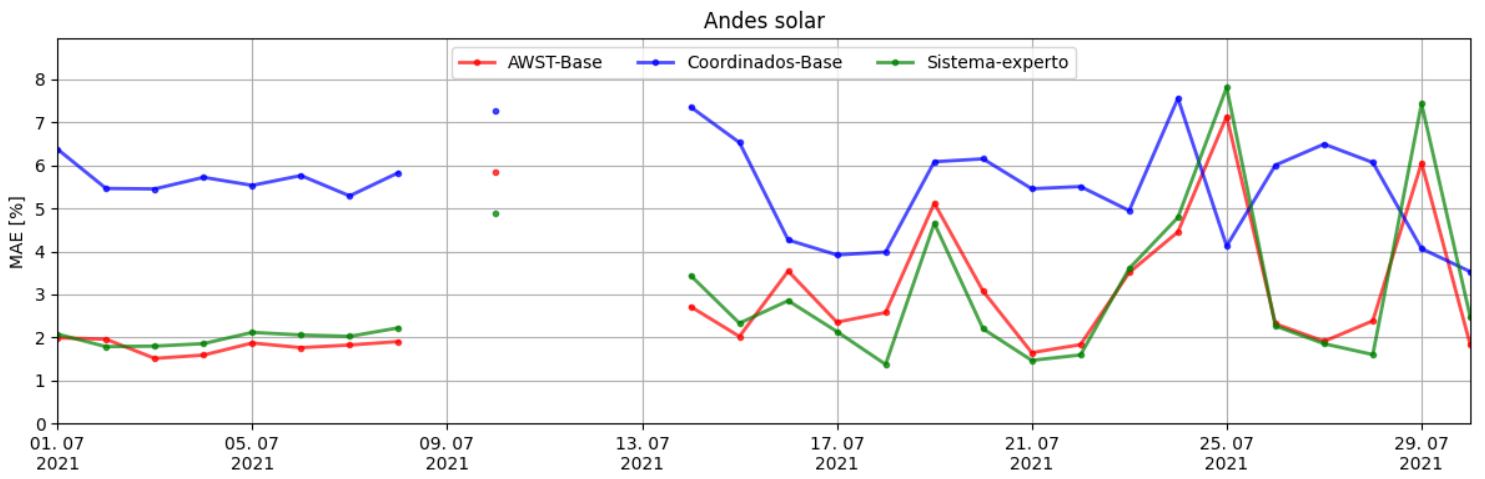




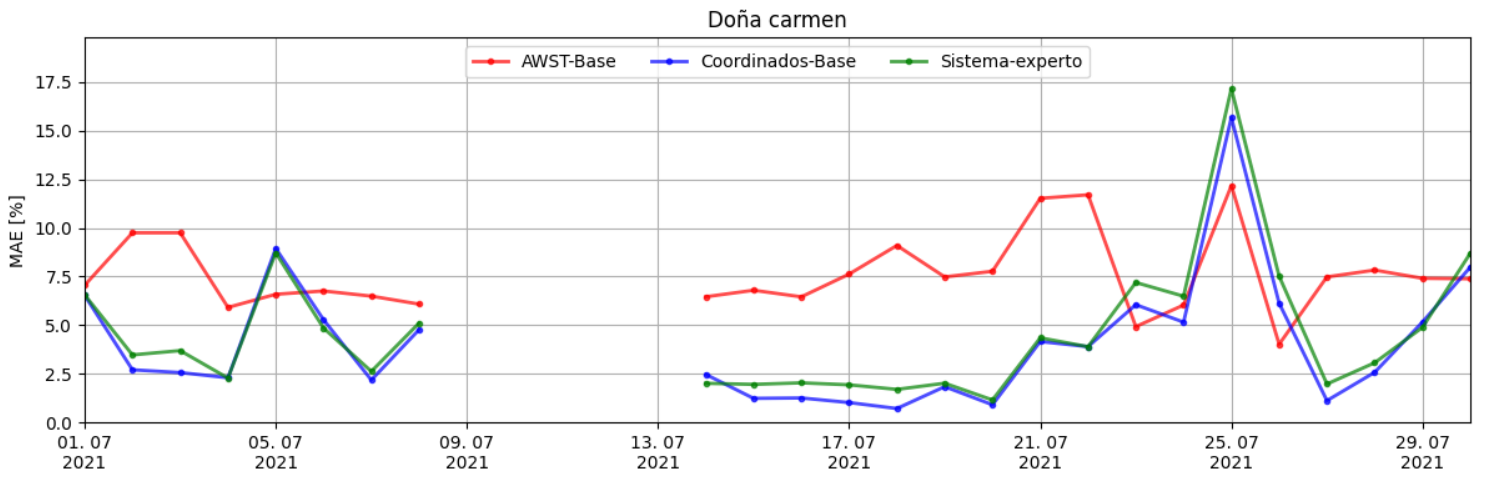
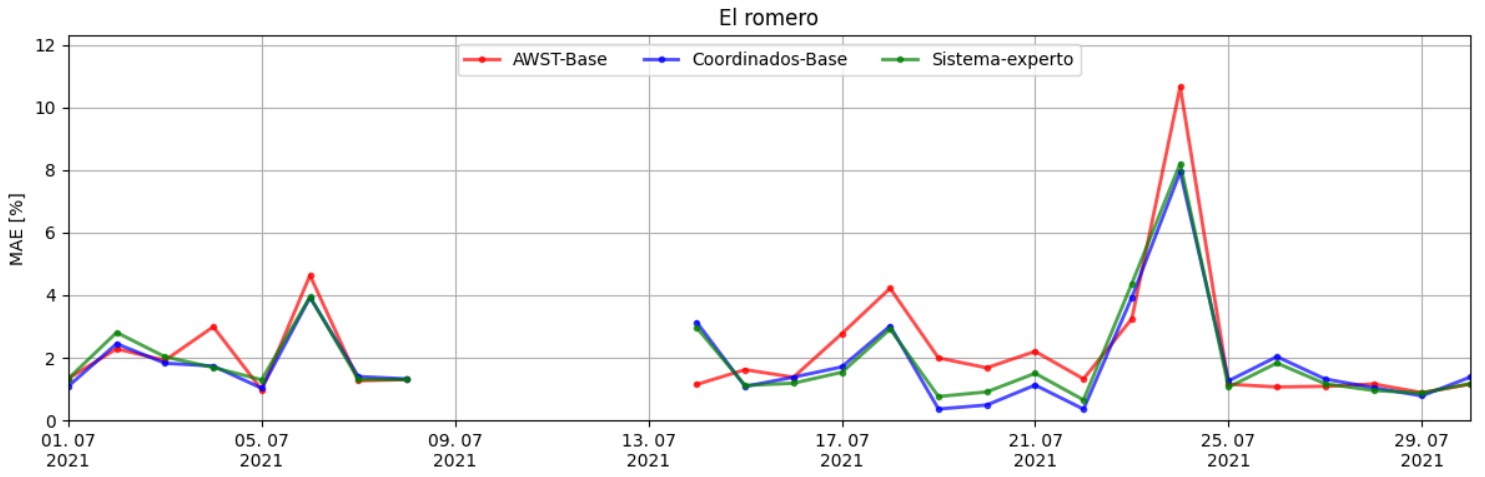
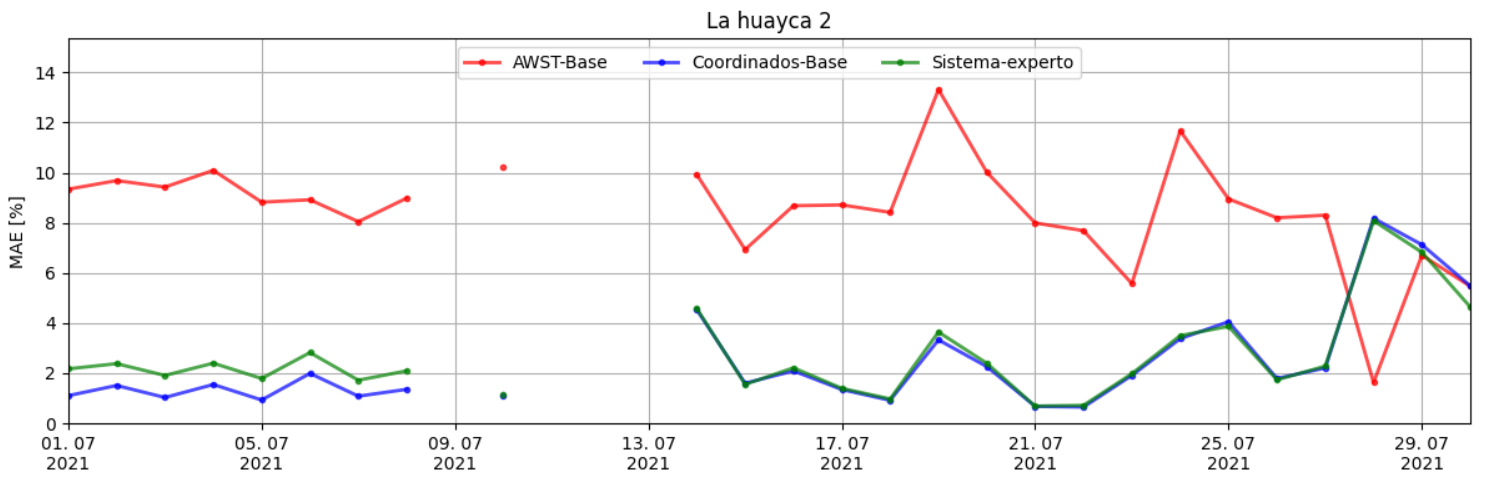


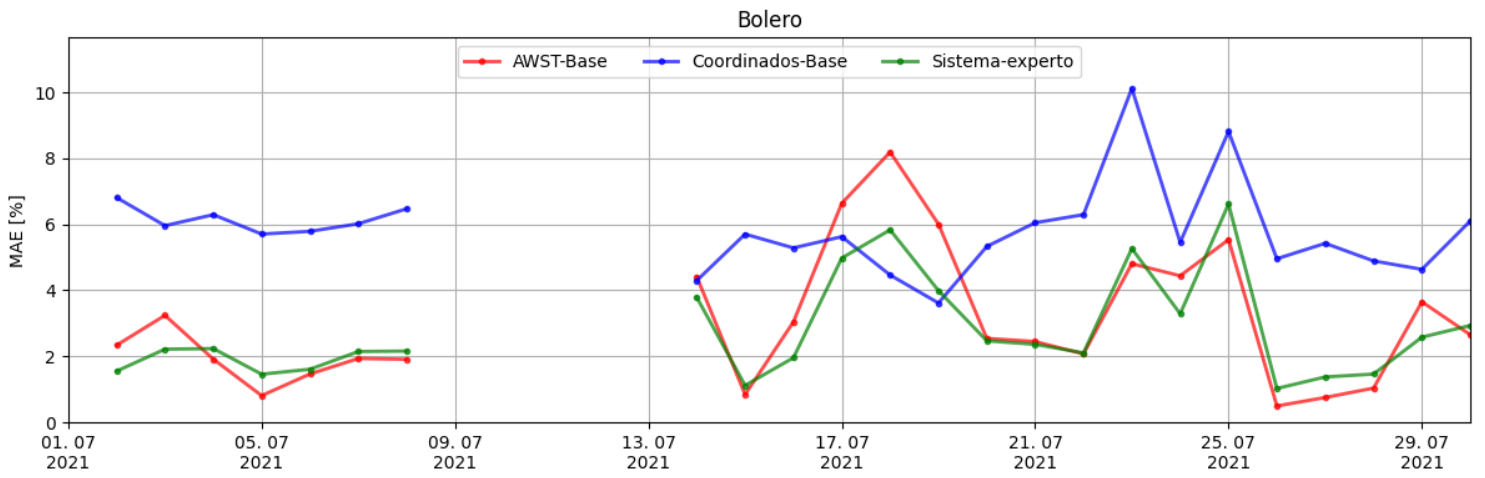
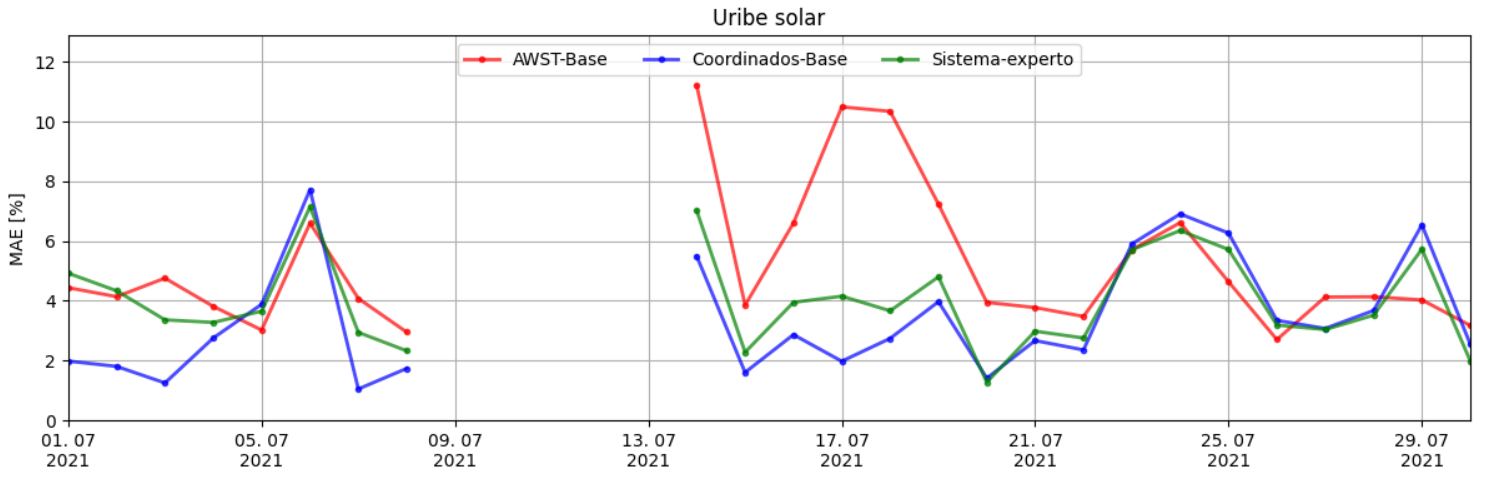
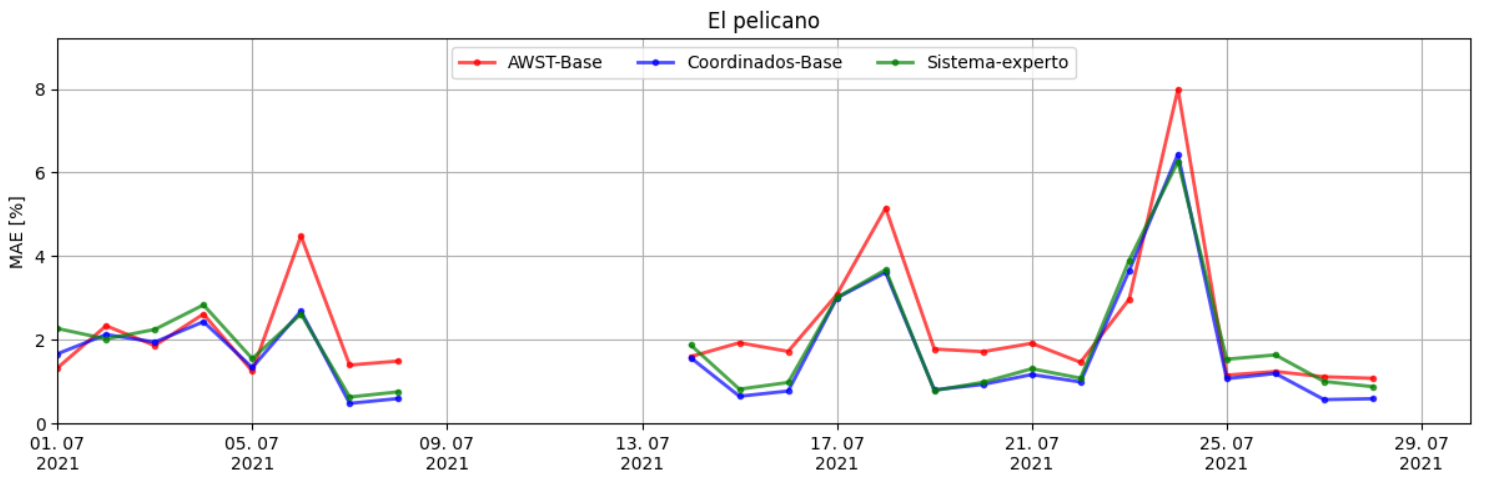


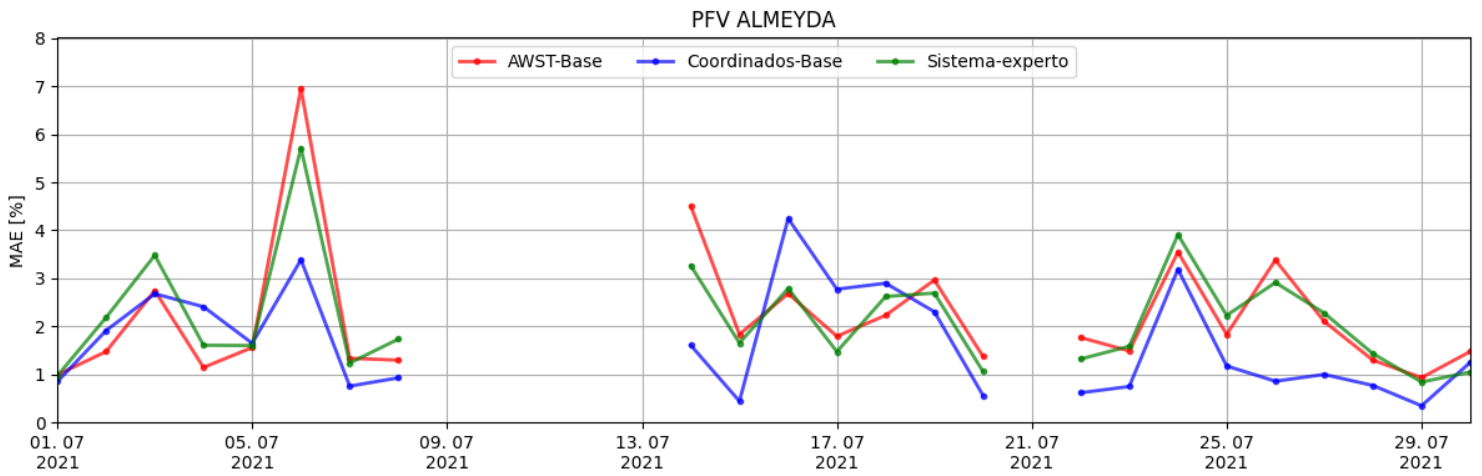
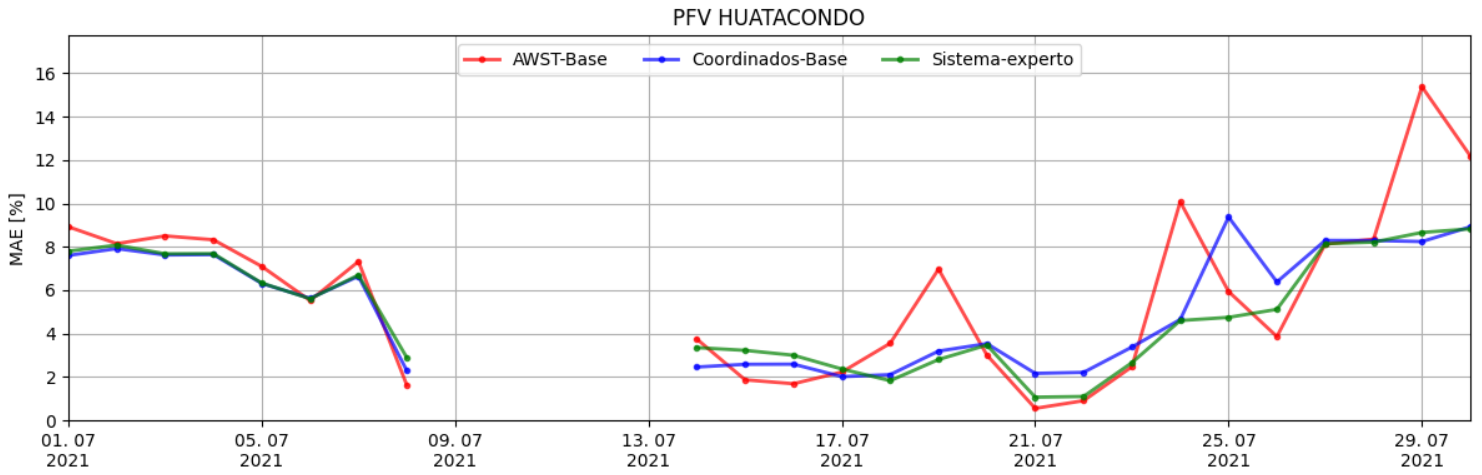
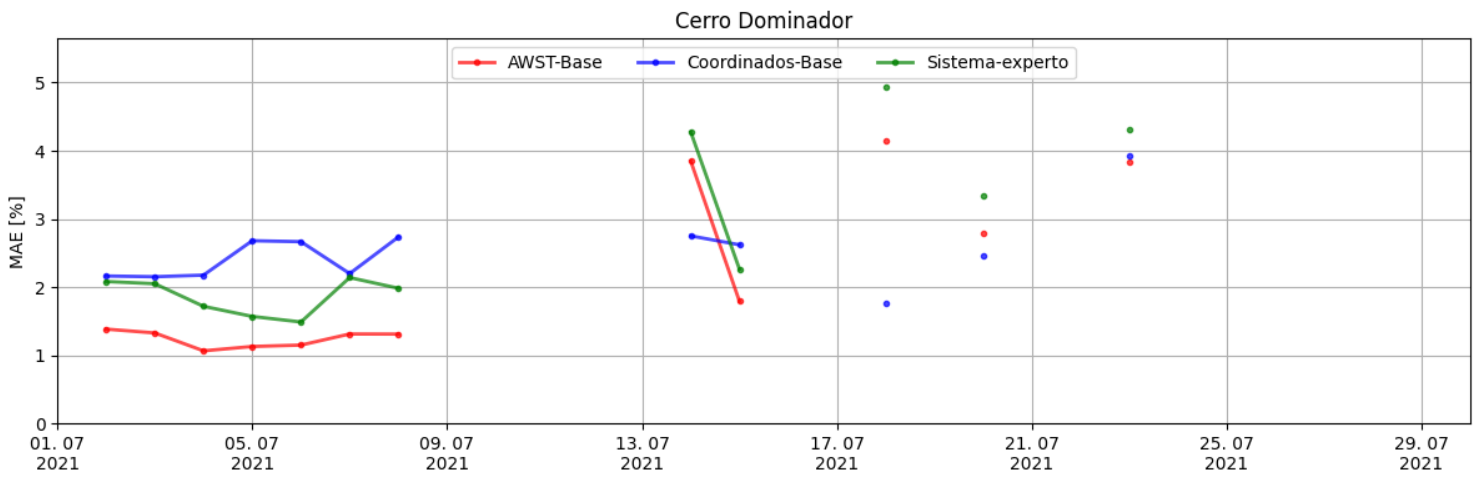












PFV ANDES SOLAR II

