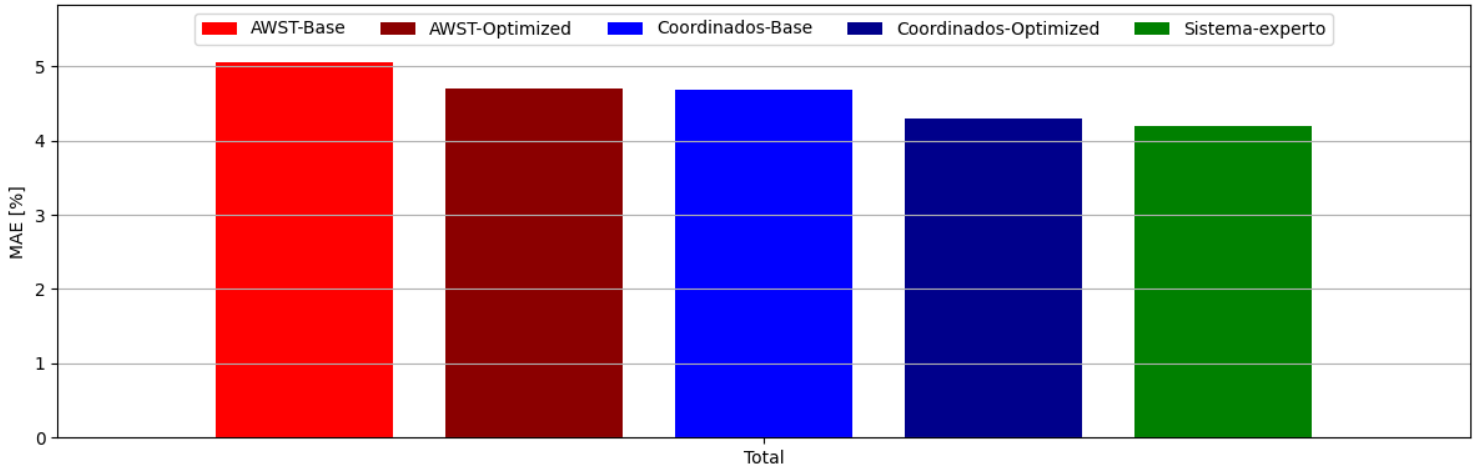


Resumen

Resumen de Portafolio



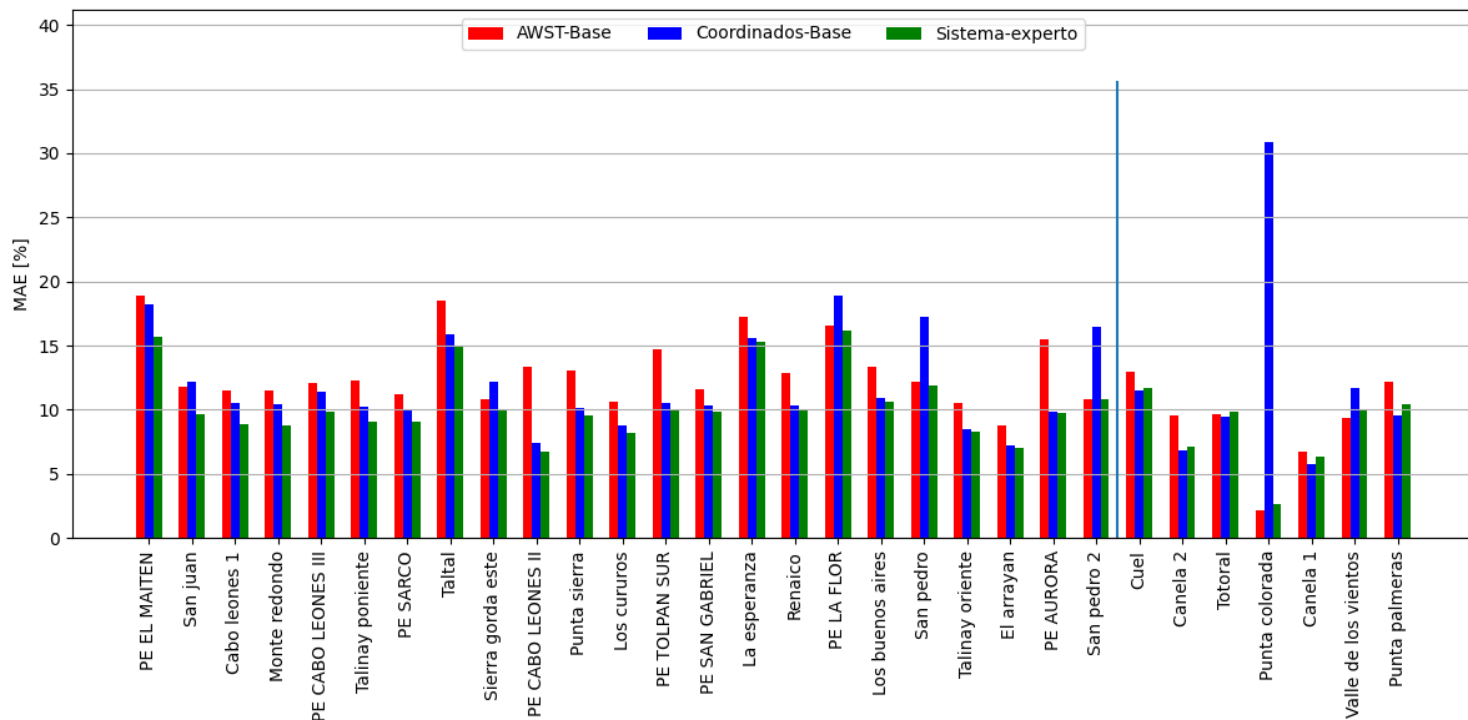
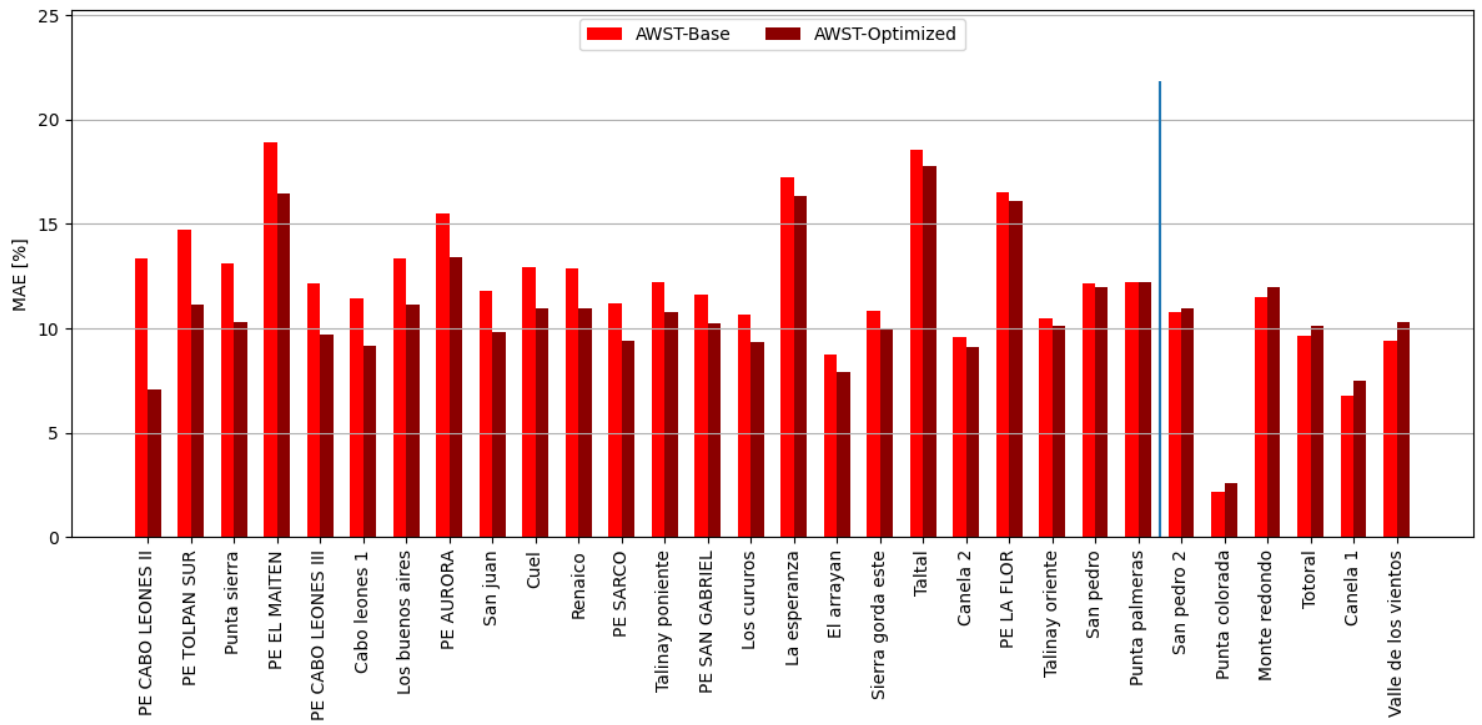


Tabla de valores MAE y disponibilidad de datos

Nombre	AWST-Base MAE [%]	Coordinados-Base MAE [%]	Sistema-experto MAE [%]	AWST data [%]	Coordinados data [%]	Mediciones data [%]
Canela 1	6.75	5.74	6.33	93.15	100.00	100.00
Monte redondo	11.51	10.41	8.79	93.15	100.00	100.00
PE CABO LEONES II	13.36	7.43	6.70	93.15	100.00	100.00
Total	9.63	9.44	9.87	93.15	100.00	100.00
Punta colorada	2.18	30.87	2.65	93.15	100.00	100.00
Talinay oriente	10.49	8.53	8.30	93.15	100.00	100.00
Cuel	12.93	11.48	11.66	93.15	100.00	100.00
San Pedro	12.15	17.20	11.90	93.15	100.00	100.00
El arrayan	8.76	7.27	7.05	93.15	100.00	100.00
Punta palmeras	12.20	9.53	10.41	93.15	100.00	100.00
Taltal	18.55	15.86	14.97	93.15	100.00	100.00
Talinay poniente	12.24	10.21	9.06	93.15	100.00	100.00
Los cururos	10.67	8.78	8.18	93.15	100.00	100.00
Renaico	12.89	10.34	9.99	93.15	100.00	100.00
Los buenos aires	13.33	10.88	10.61	93.15	100.00	100.00
La esperanza	17.23	15.63	15.25	93.15	100.00	100.00
San Juan	11.77	12.16	9.62	93.15	100.00	100.00
San Pedro 2	10.79	16.47	10.83	93.15	100.00	100.00
Valle de los vientos	9.38	11.74	10.06	93.15	100.00	100.00
Sierra gorda este	10.81	12.21	10.04	93.01	100.00	100.00
Cabo leones 1	11.46	10.53	8.90	93.01	100.00	100.00
PE AURORA	15.49	9.86	9.77	93.01	100.00	100.00
PE SARCO	11.18	9.98	9.03	93.01	100.00	100.00
Punta sierra	13.09	10.18	9.53	93.01	100.00	100.00
PE SAN GABRIEL	11.60	10.32	9.87	93.01	100.00	100.00
PE EL MAITEN	18.91	18.18	15.68	93.01	100.00	100.00
PE LA FLOR	16.53	18.90	16.20	93.01	100.00	100.00
PE TOLPAN SUR	14.73	10.52	9.95	93.01	100.00	100.00
PE CABO LEONES III	12.13	11.39	9.82	93.01	100.00	100.00
Canela 2	9.59	6.86	7.13	93.01	100.00	100.00



Coordinados

