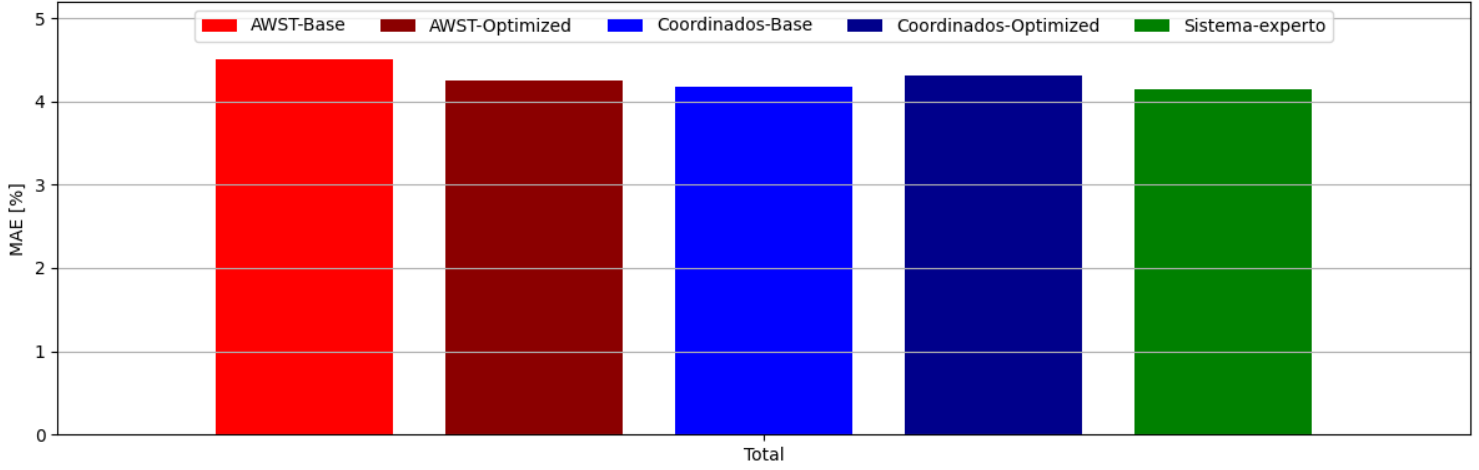


Resumen

Resumen de Portafolio



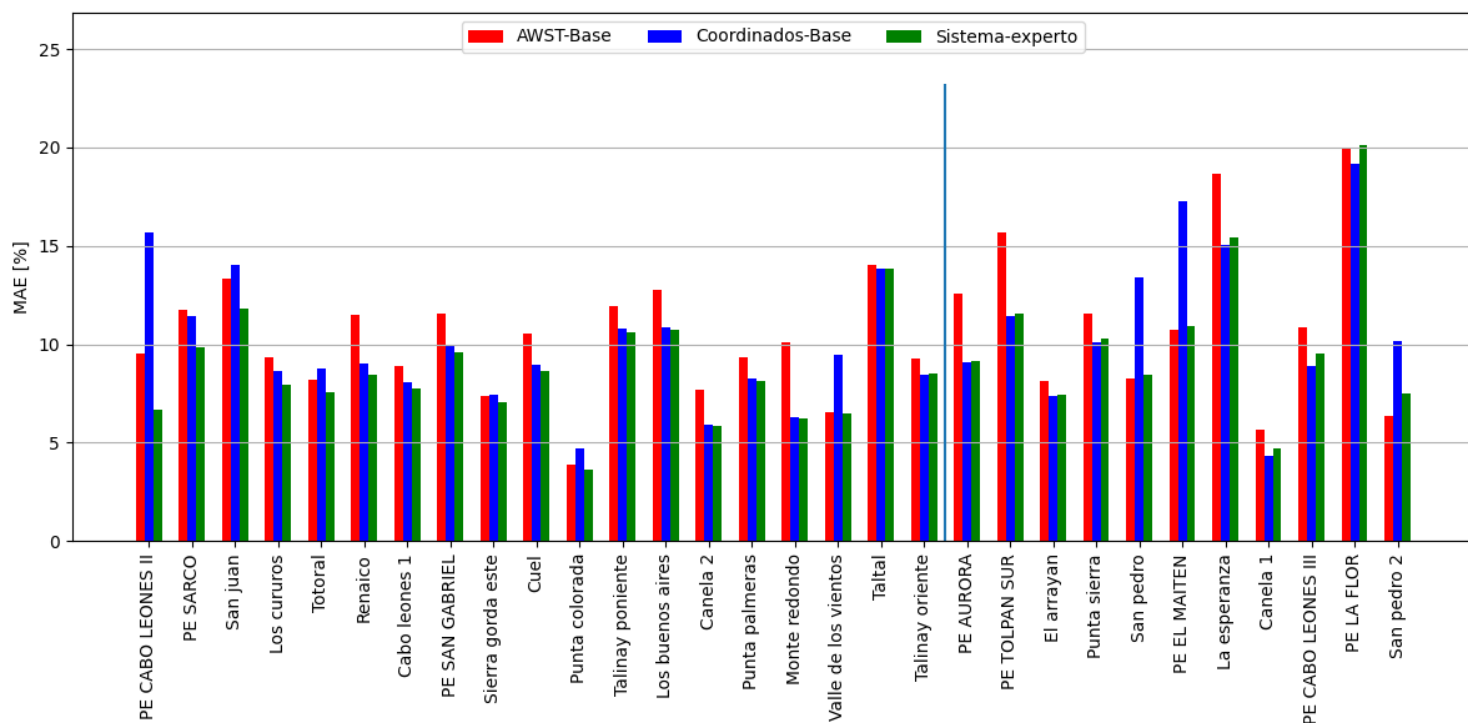
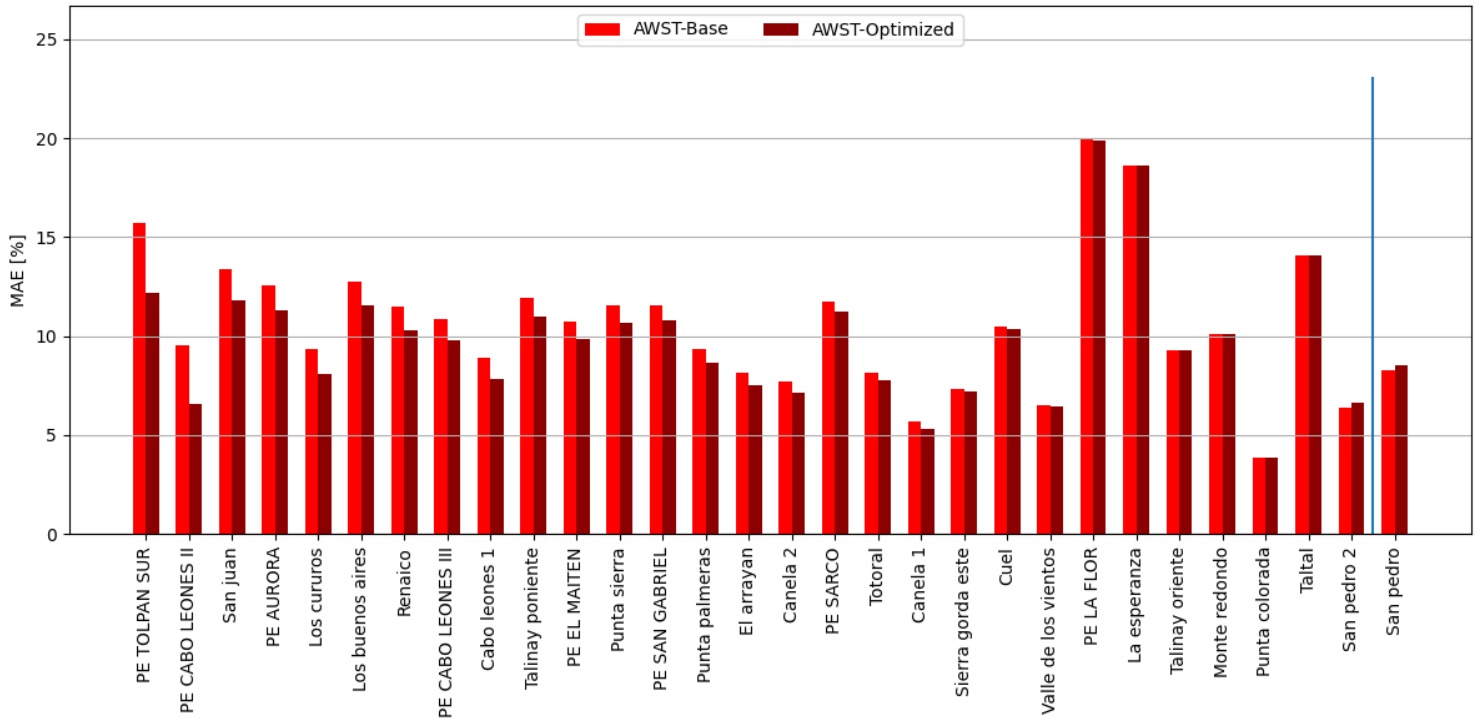
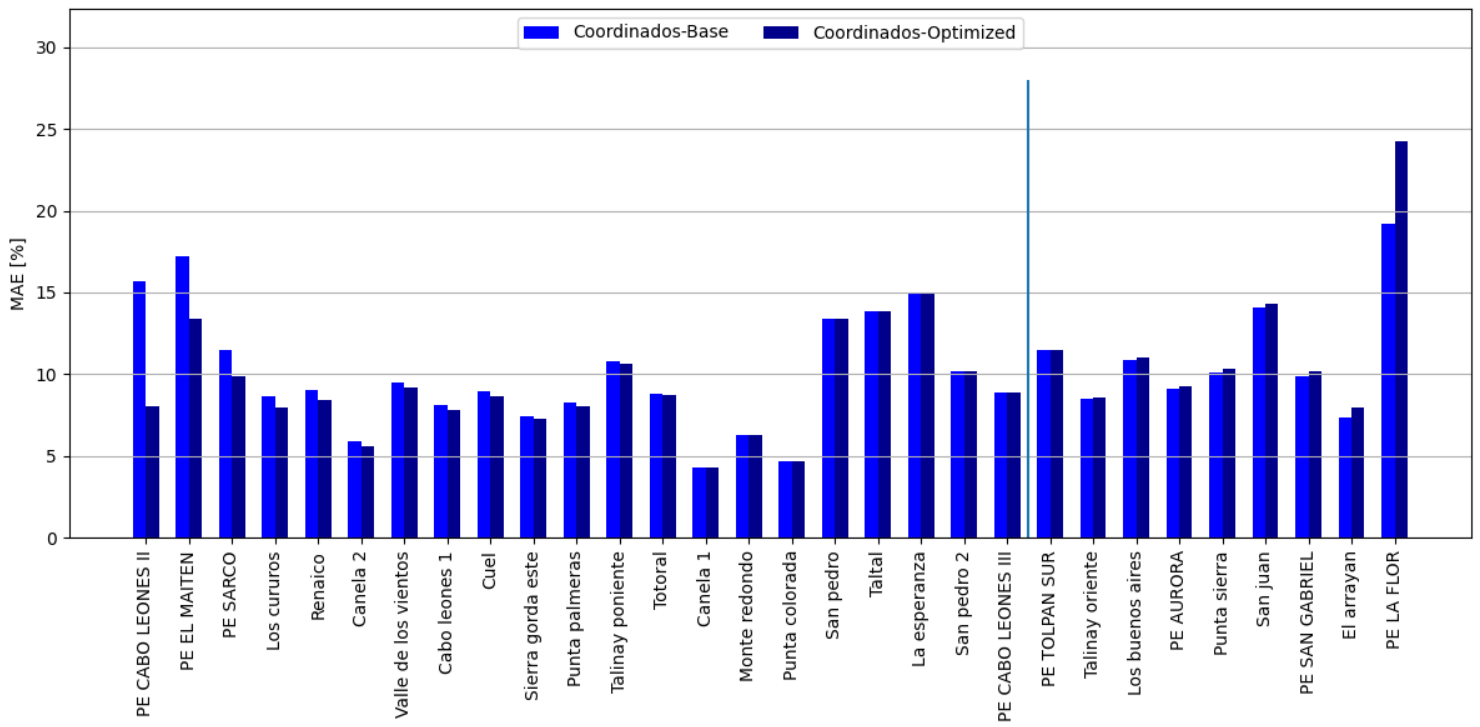


Tabla de valores MAE y disponibilidad de datos

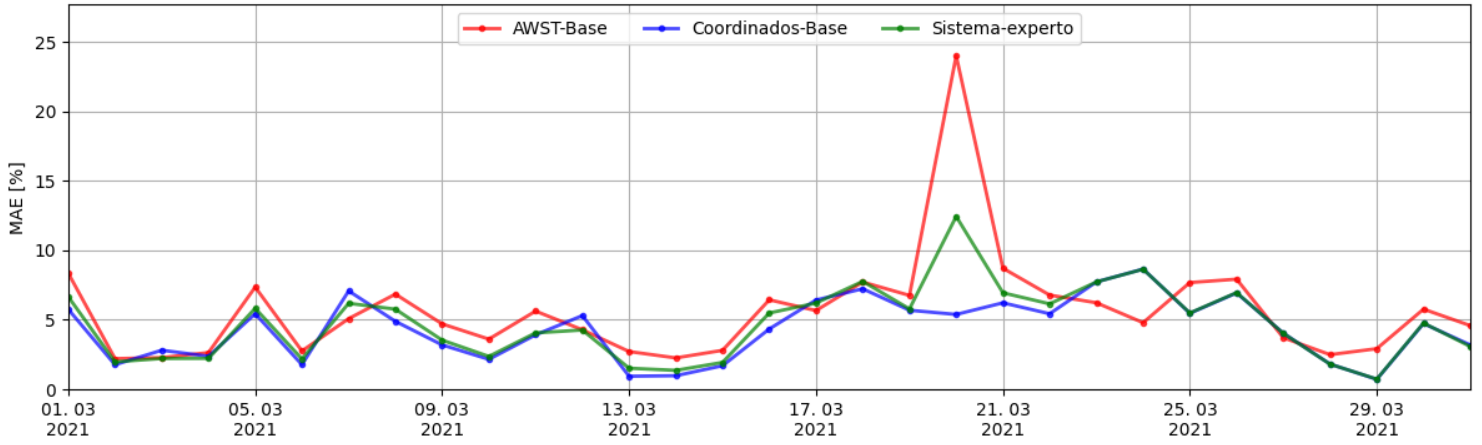
Nombre	AWST-Base MAE [%]	Coordinados-Base MAE [%]	Sistema-experto MAE [%]	AWST data [%]	Coordinados data [%]	Mediciones data [%]
Canela 1	5.67	4.33	4.71	100.00	100.00	100.00
Monte redondo	10.12	6.30	6.21	100.00	100.00	100.00
PE CABO LEONES II	9.54	15.65	6.65	100.00	100.00	100.00
Totoral	8.18	8.79	7.57	100.00	100.00	100.00
Punta colorada	3.86	4.69	3.62	100.00	100.00	100.00
Talinay oriente	9.29	8.48	8.52	100.00	100.00	100.00
Cuel	10.51	8.93	8.65	100.00	100.00	100.00
San pedro	8.27	13.42	8.44	100.00	89.78	100.00
El arrayan	8.13	7.35	7.46	100.00	100.00	100.00
Punta palmeras	9.33	8.24	8.14	100.00	100.00	100.00
Taltal	14.06	13.86	13.85	100.00	100.00	100.00
Talinay poniente	11.95	10.79	10.58	100.00	100.00	100.00
Los cururos	9.36	8.62	7.96	100.00	100.00	100.00
Renaico	11.46	9.01	8.45	100.00	100.00	100.00
Los buenos aires	12.74	10.89	10.75	100.00	100.00	100.00
La esperanza	18.65	15.03	15.40	100.00	100.00	100.00
San Juan	13.36	14.06	11.81	100.00	100.00	100.00
San pedro 2	6.36	10.18	7.48	100.00	89.78	100.00
Valle de los vientos	6.54	9.49	6.49	100.00	100.00	100.00
Sierra gorda este	7.35	7.47	7.05	100.00	100.00	100.00
Cabo leones 1	8.88	8.10	7.76	100.00	100.00	100.00
PE AURORA	12.55	9.09	9.15	100.00	100.00	100.00
PE SARCO	11.76	11.45	9.85	100.00	100.00	100.00
Punta sierra	11.55	10.12	10.29	100.00	100.00	100.00
PE SAN GABRIEL	11.58	9.91	9.60	100.00	100.00	100.00
PE EL MAITEN	10.76	17.24	10.93	100.00	100.00	100.00
PE LA FLOR	20.01	19.17	20.12	100.00	100.00	100.00
PE TOLPAN SUR	15.69	11.46	11.54	100.00	100.00	100.00
PE CABO LEONES III	10.89	8.88	9.54	100.00	100.00	100.00
Canela 2	7.72	5.93	5.83	100.00	100.00	100.00



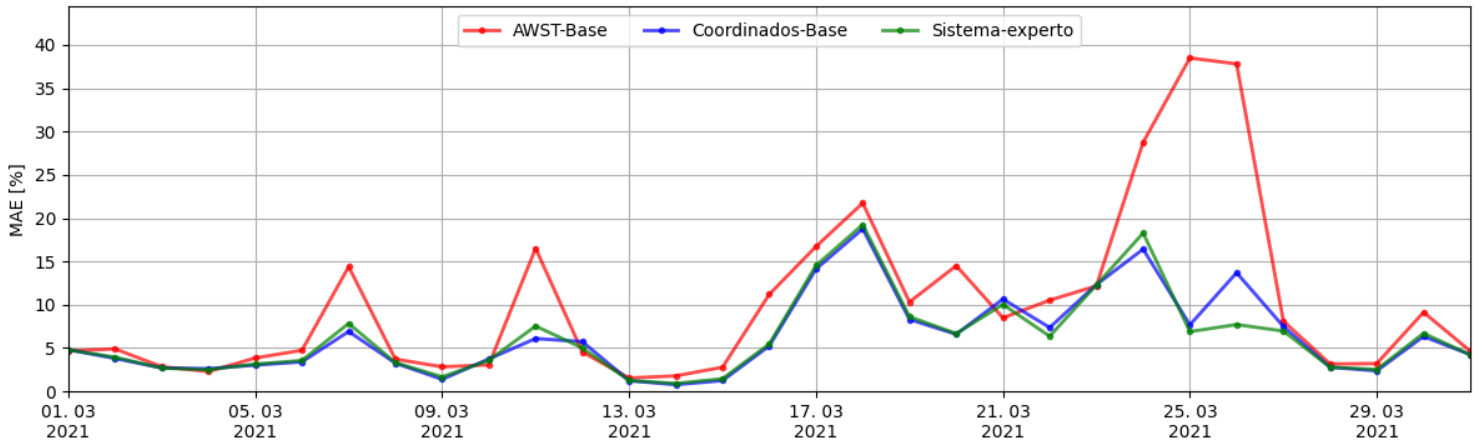
Coordenados



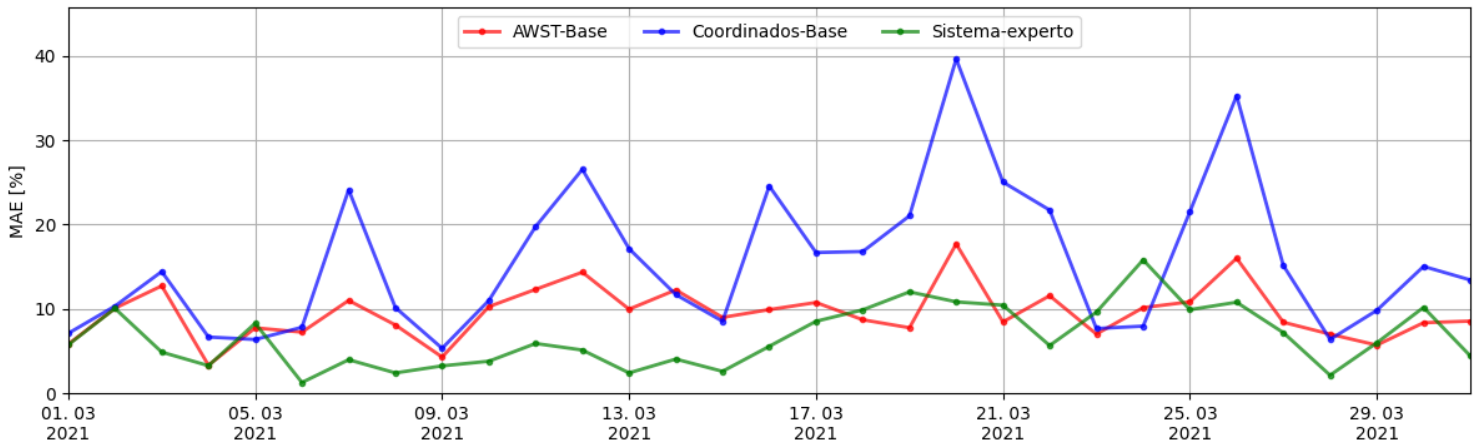
Canela 1



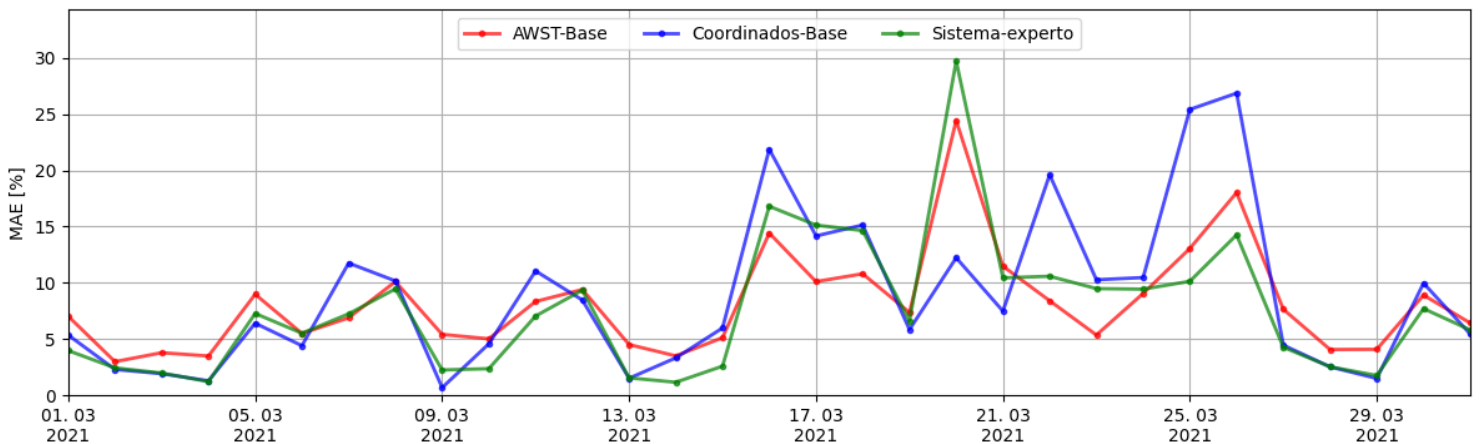
Monte redondo

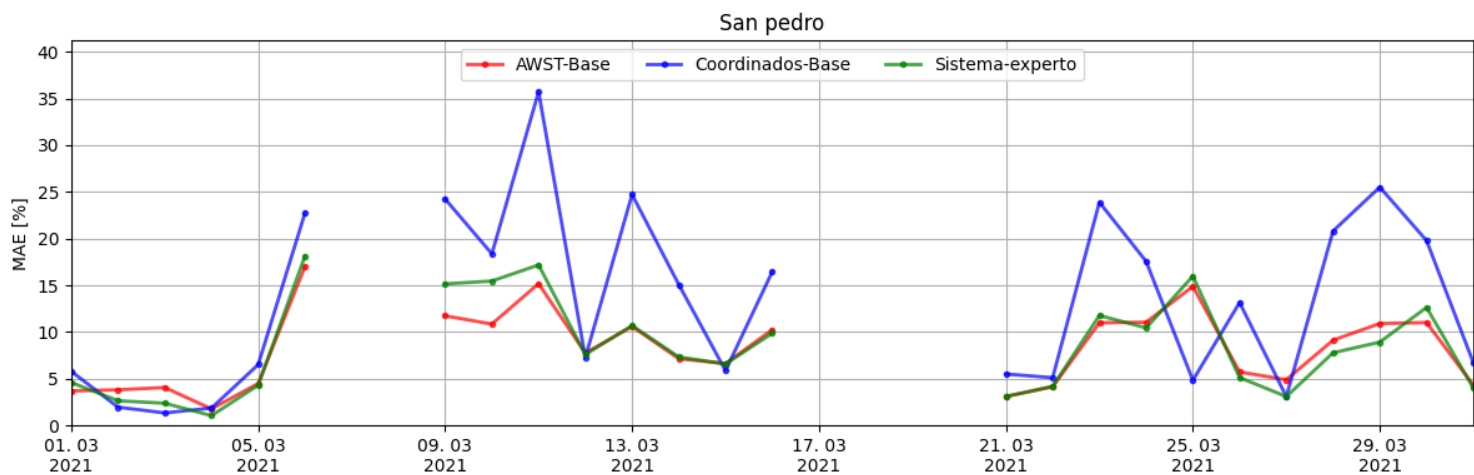
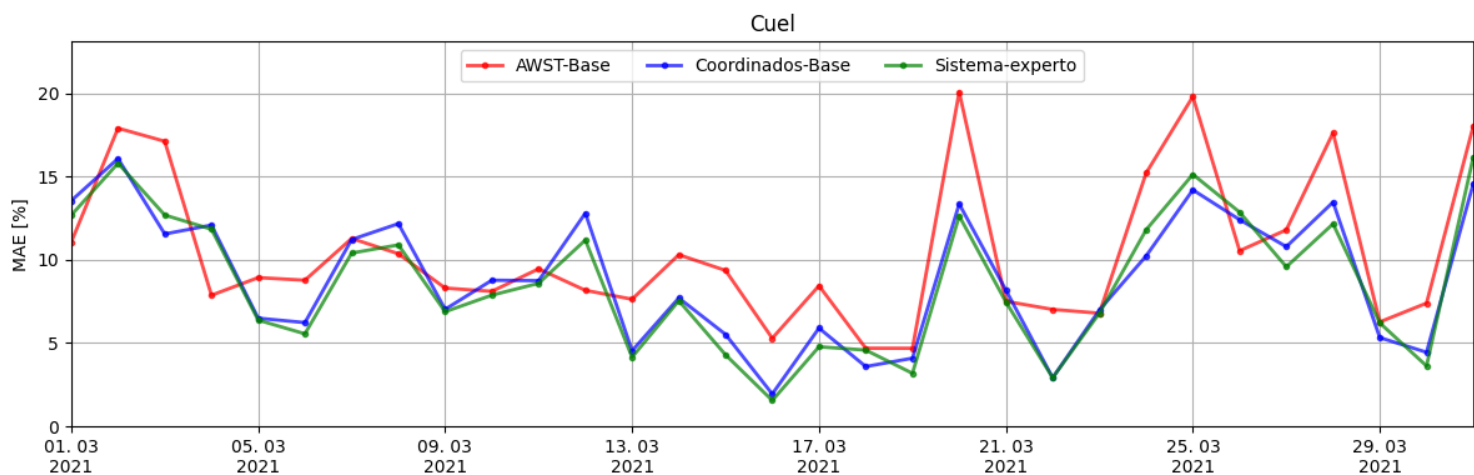
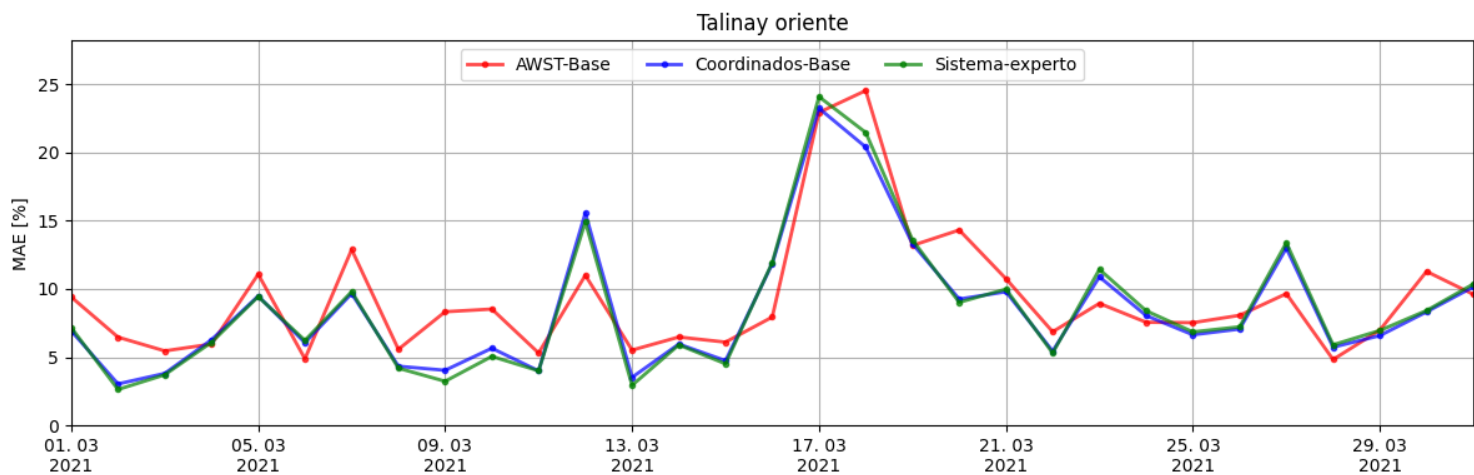
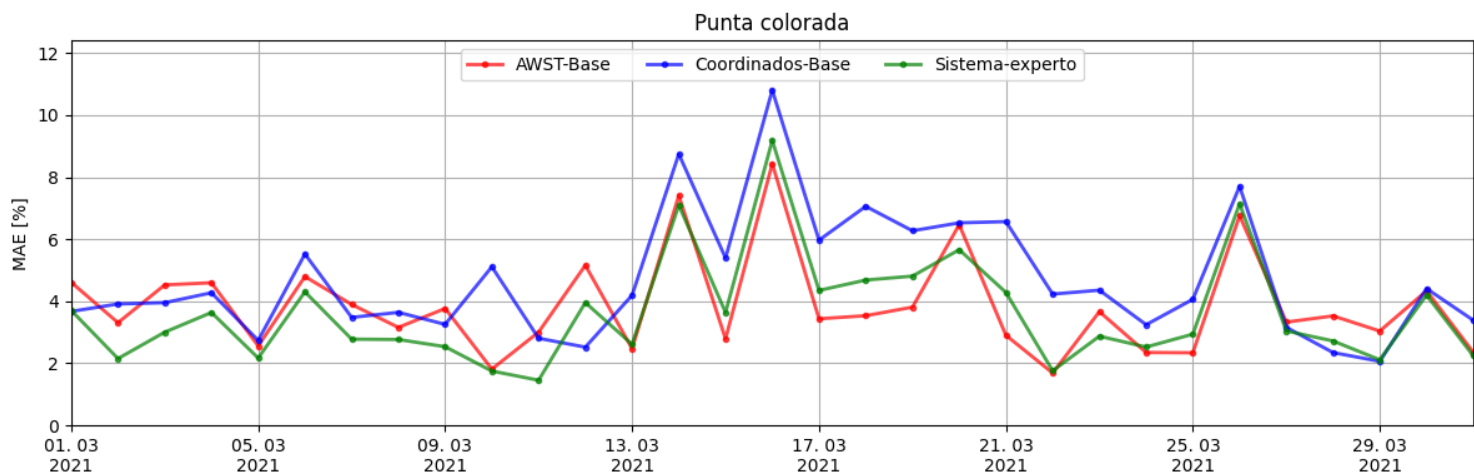


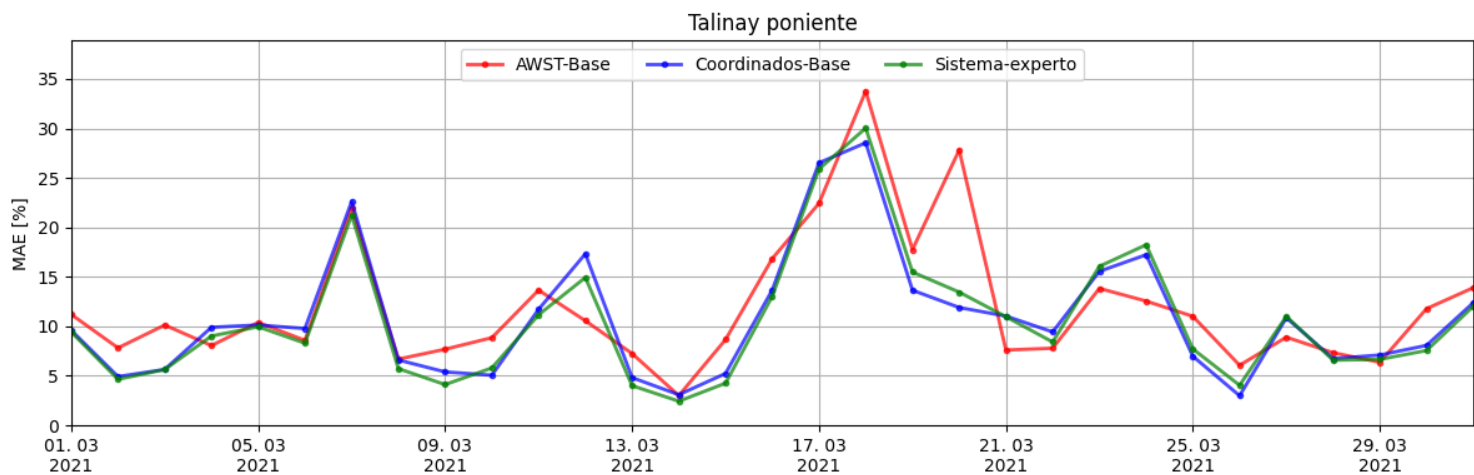
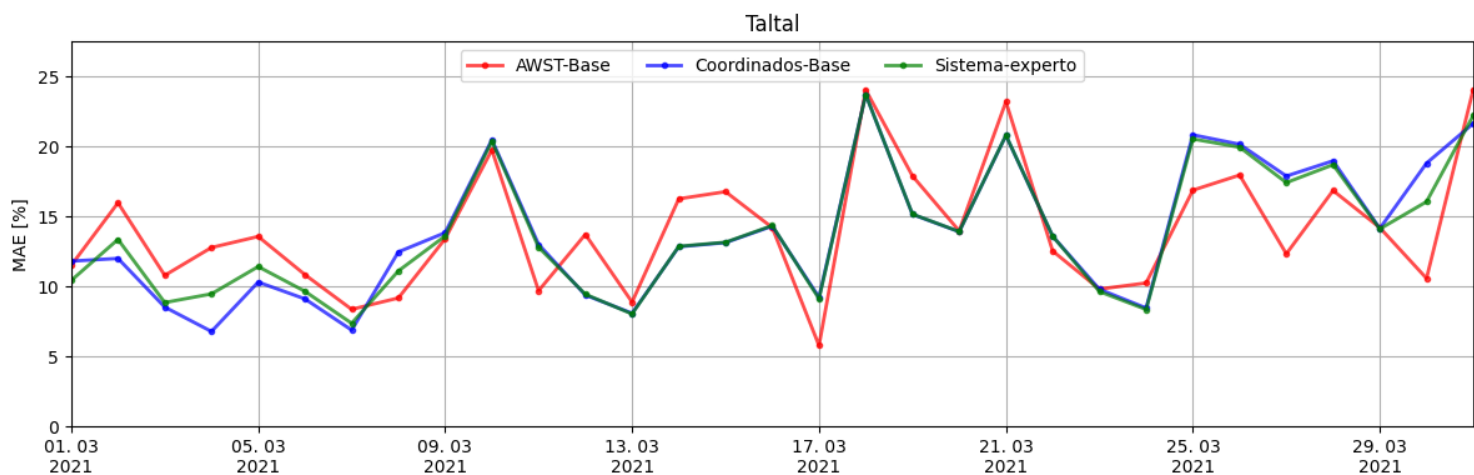
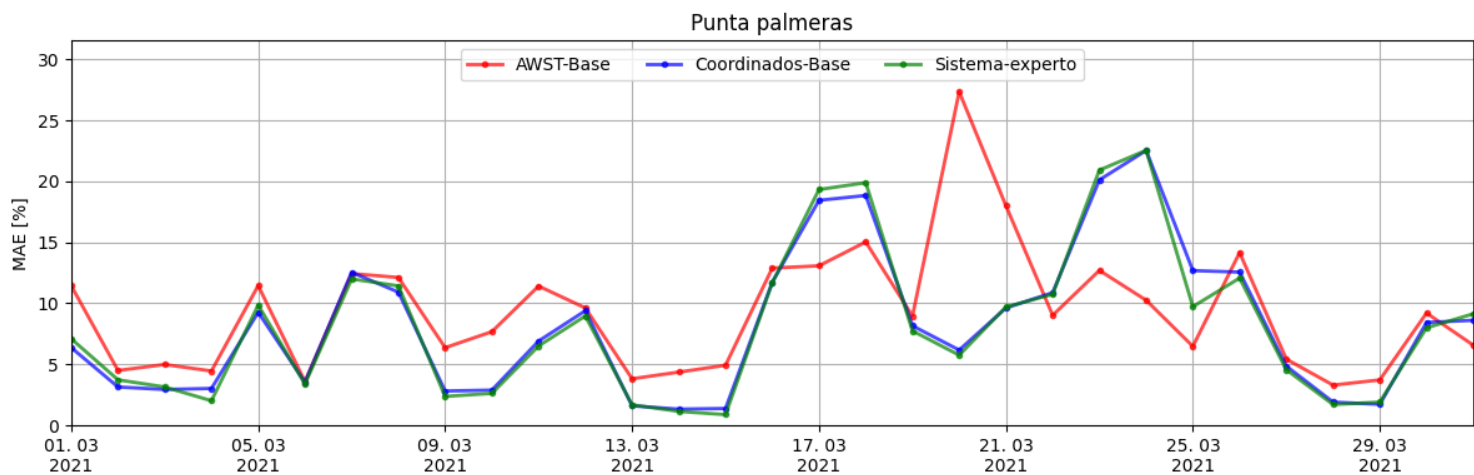
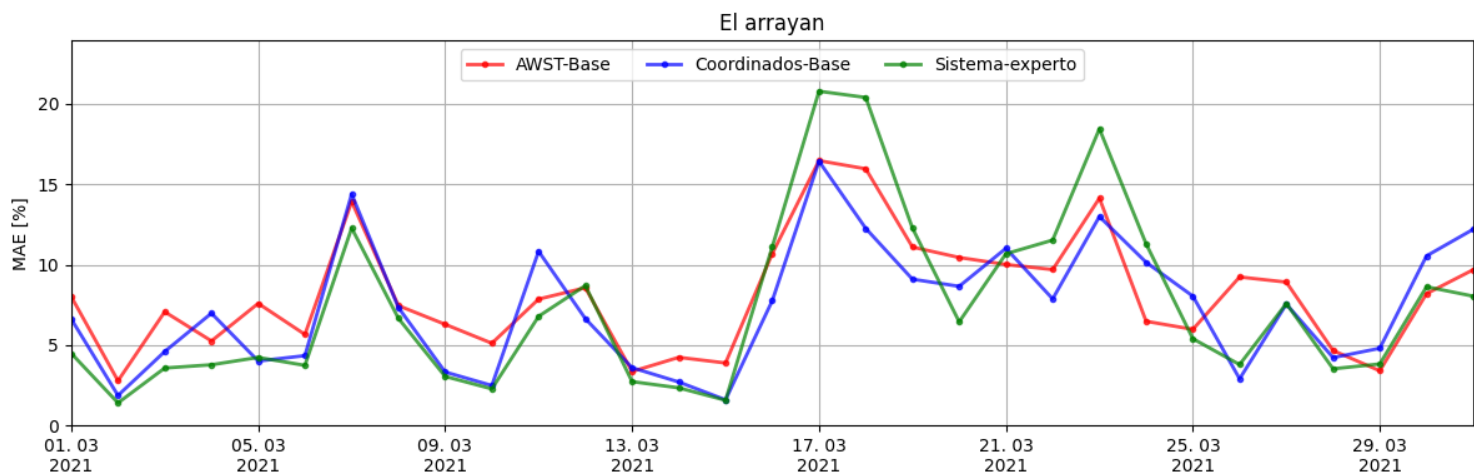
PE CABO LEONES II

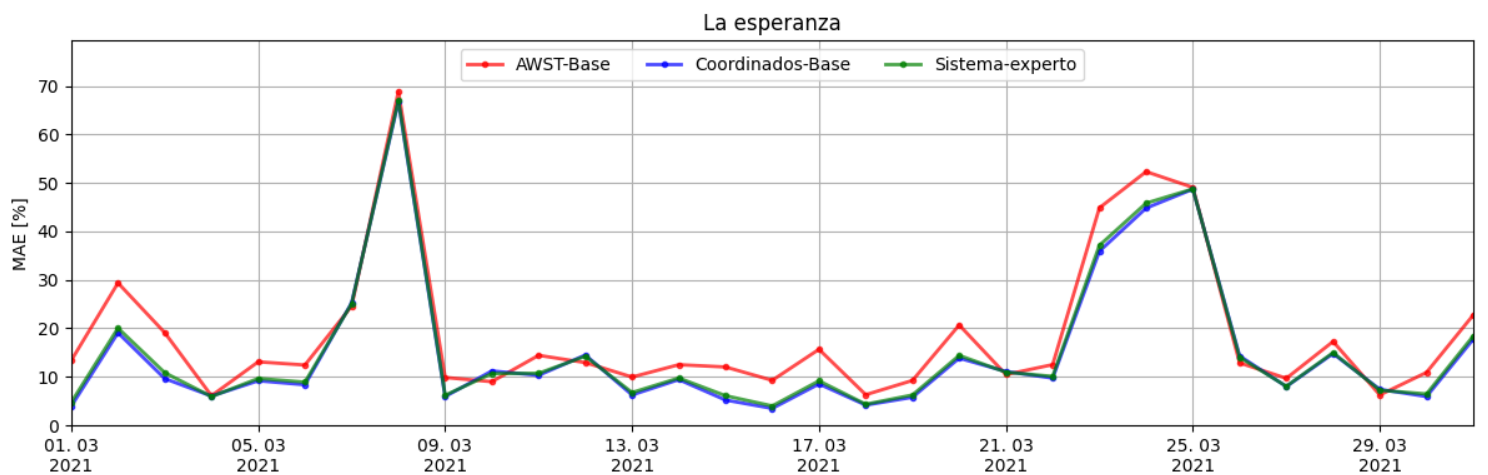
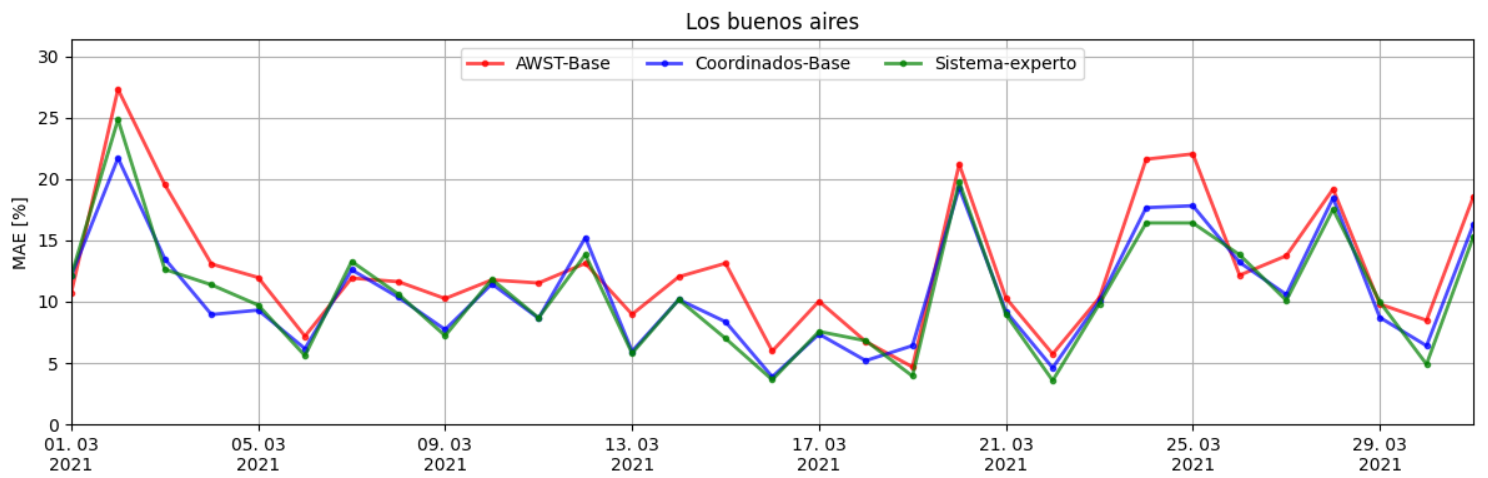
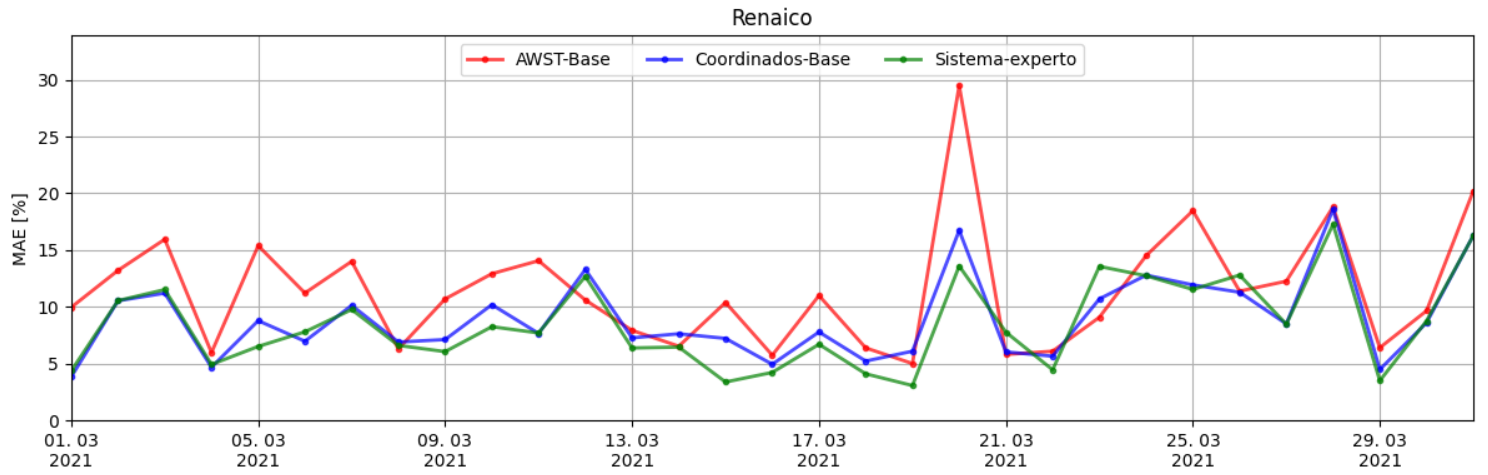
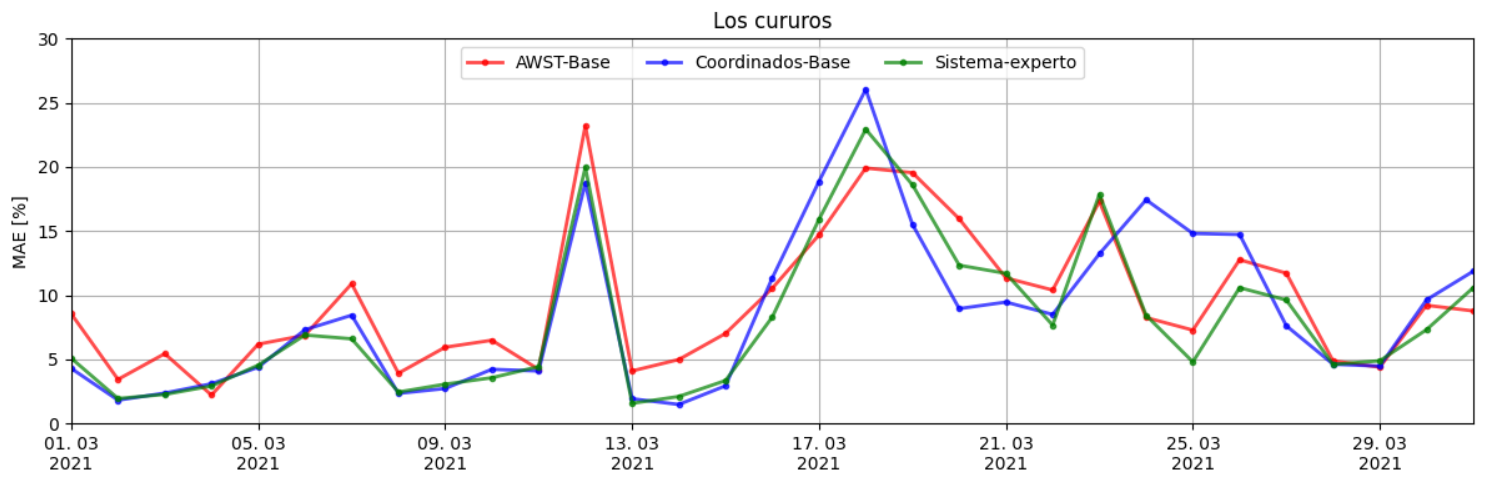


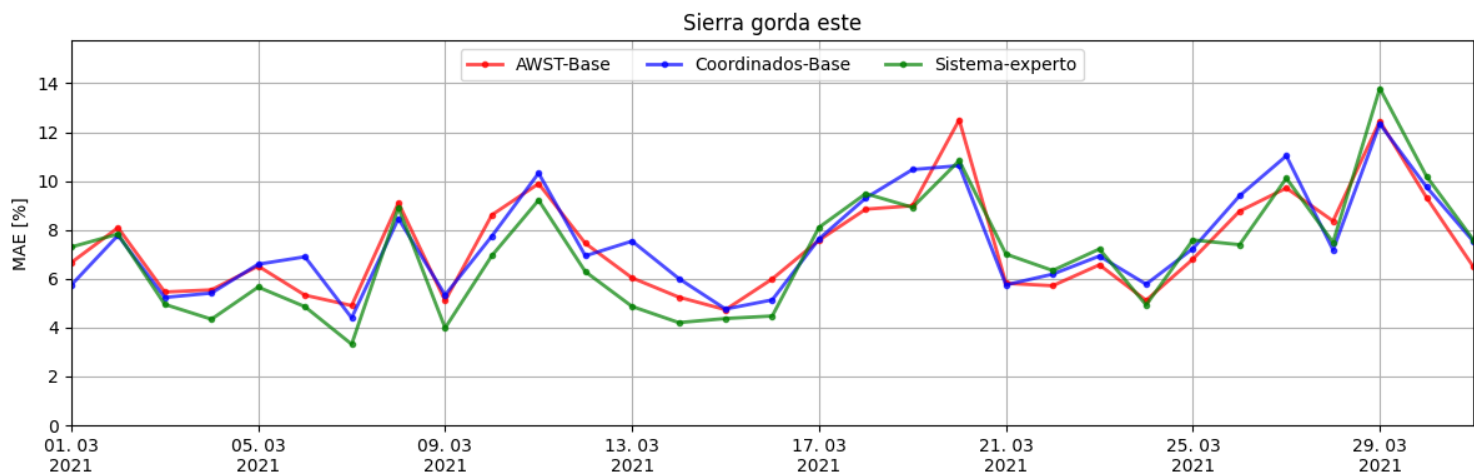
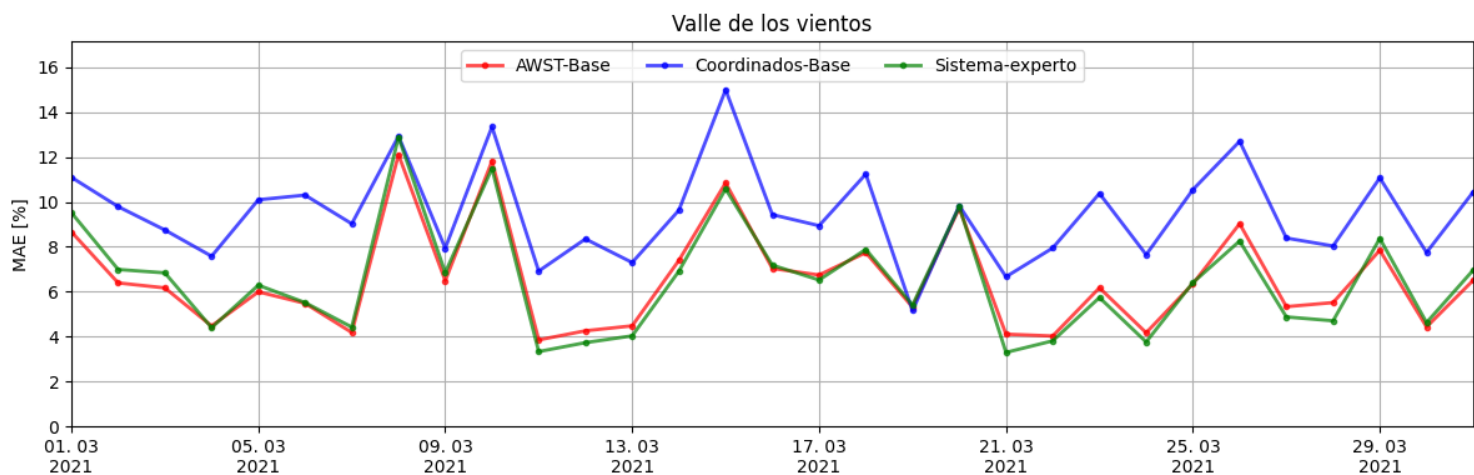
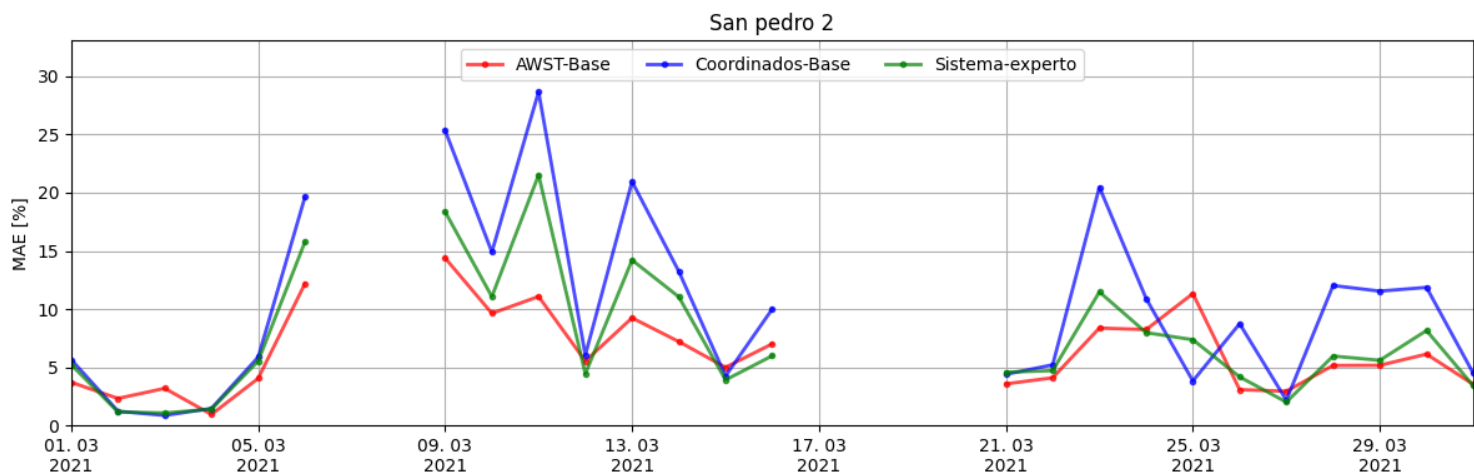
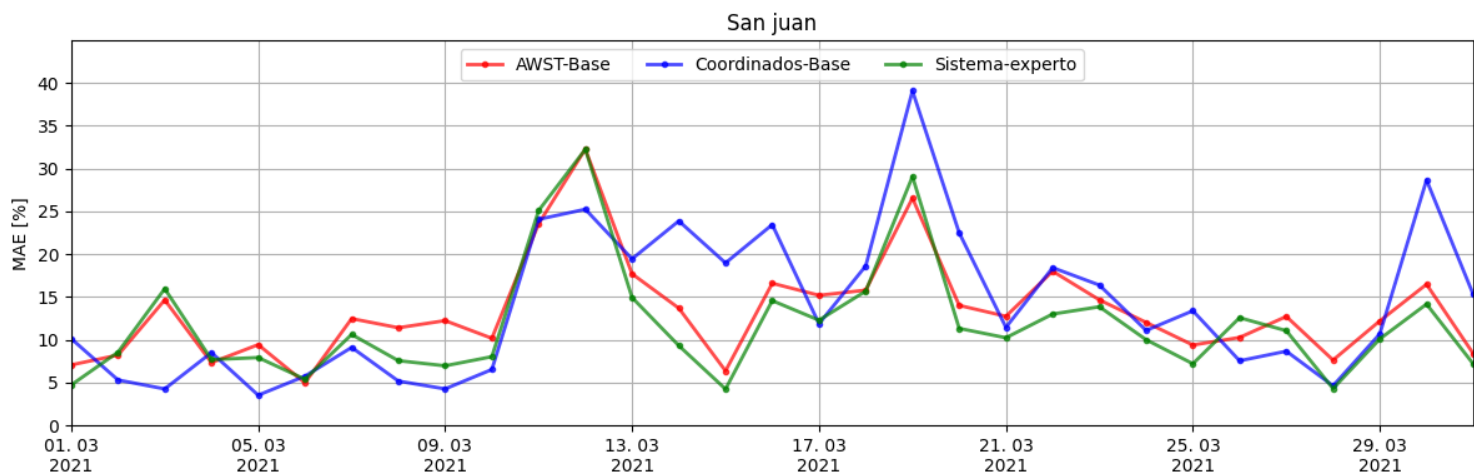
Totoral



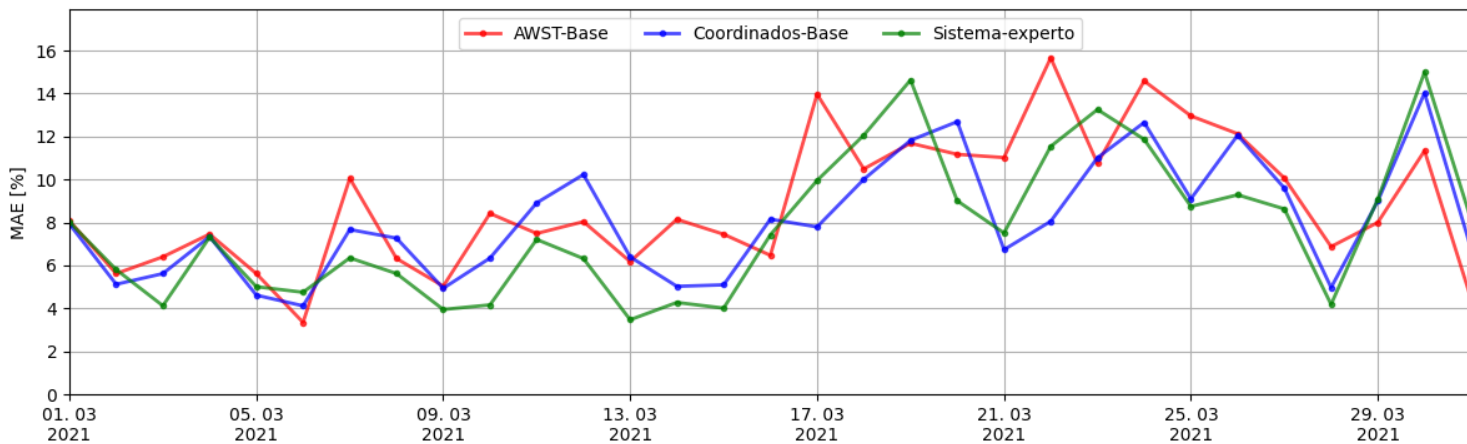




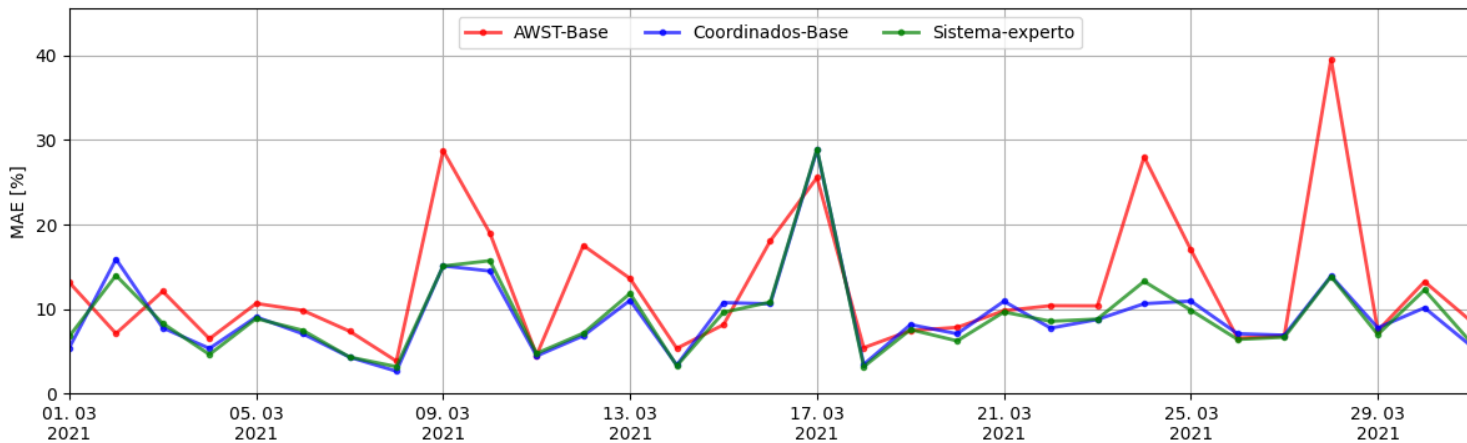




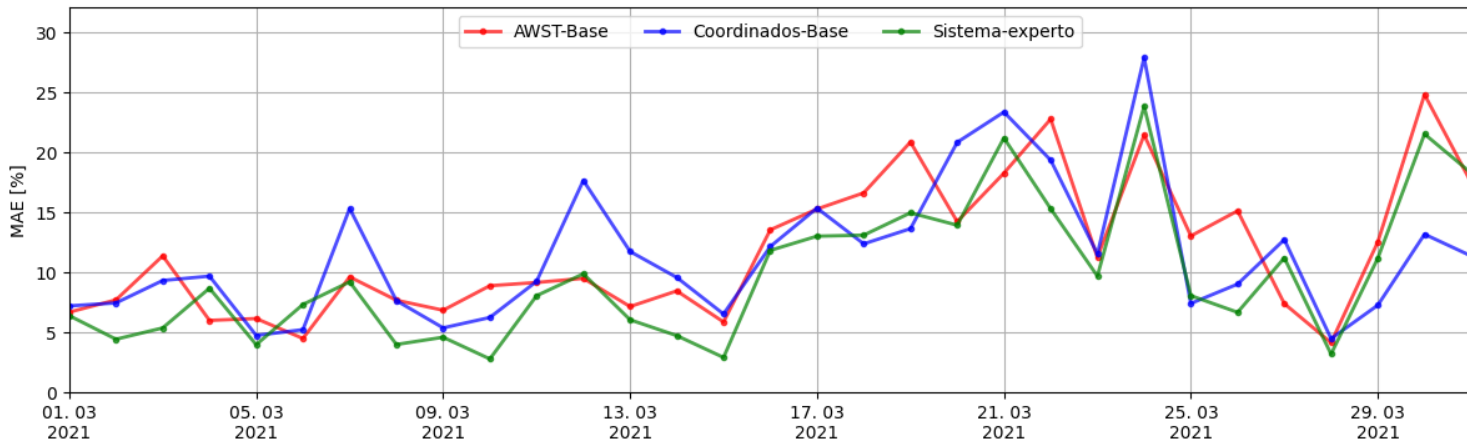
Cabo leones 1



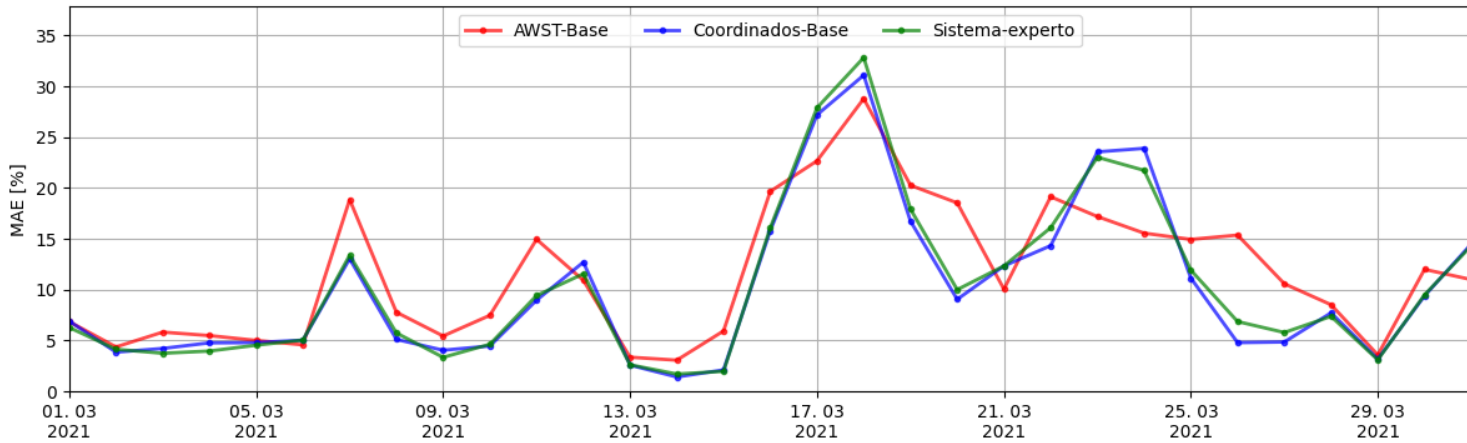
PE AURORA



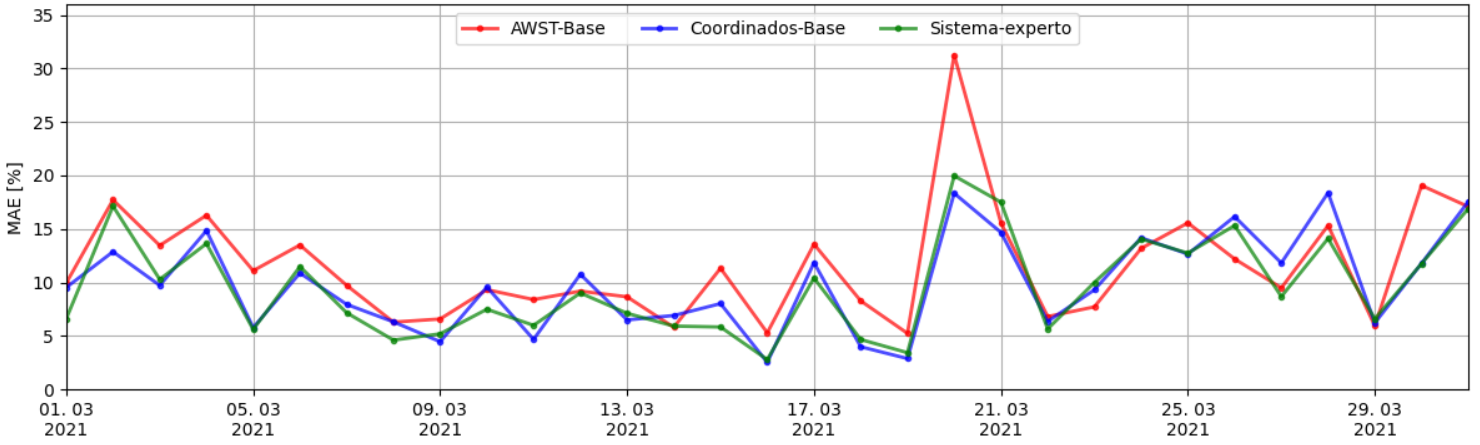
PE SARCO



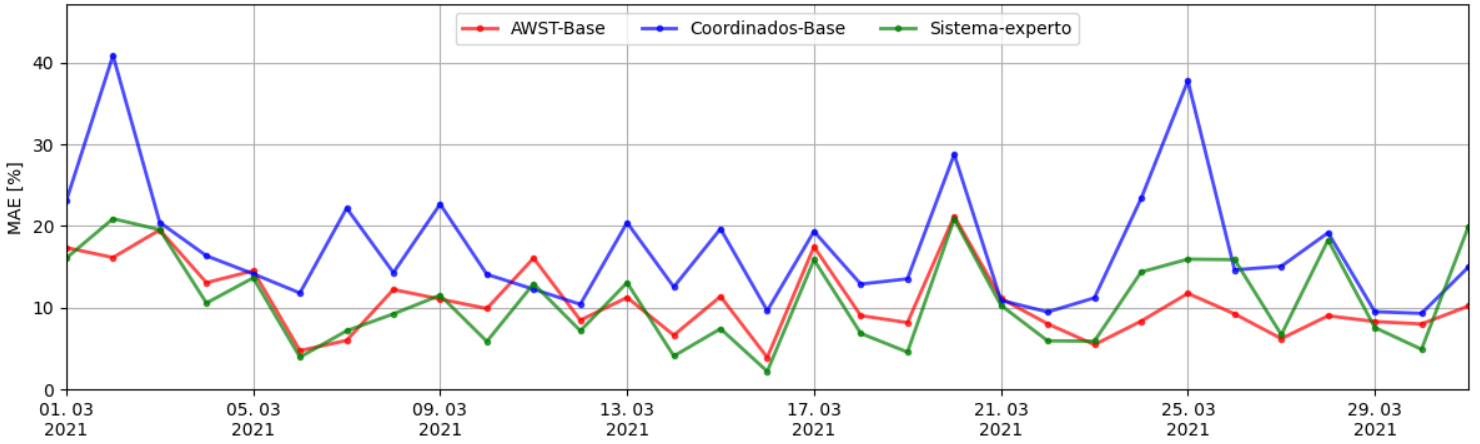
Punta sierra



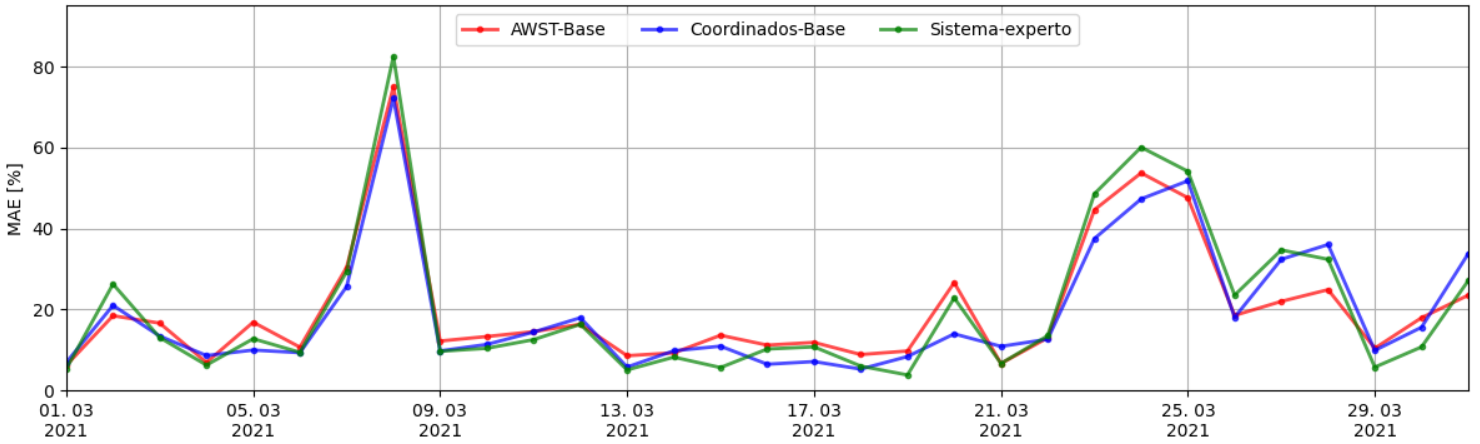
PE SAN GABRIEL



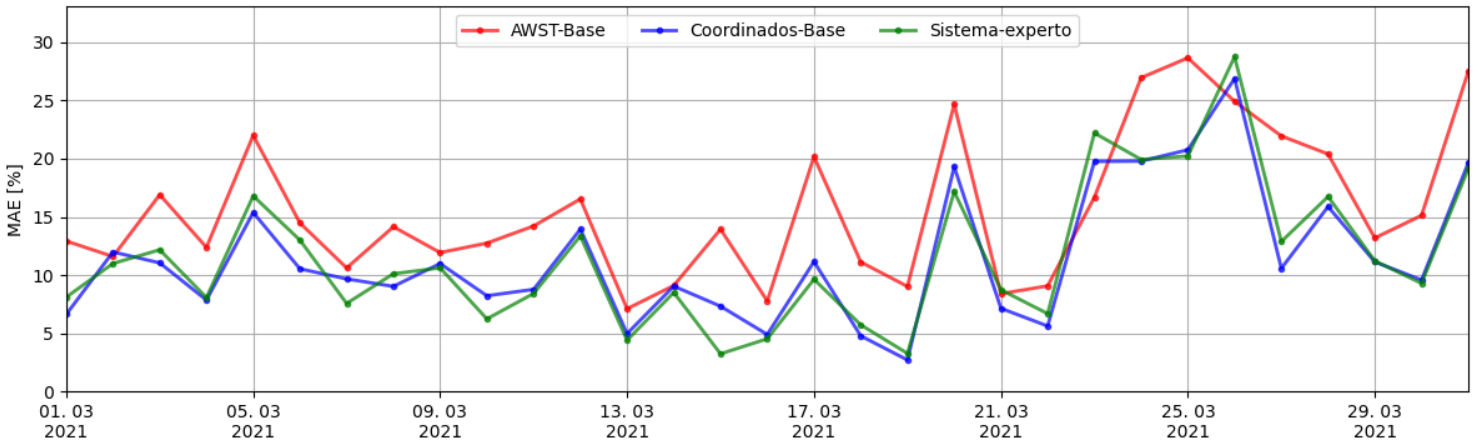
PE EL MAITEN



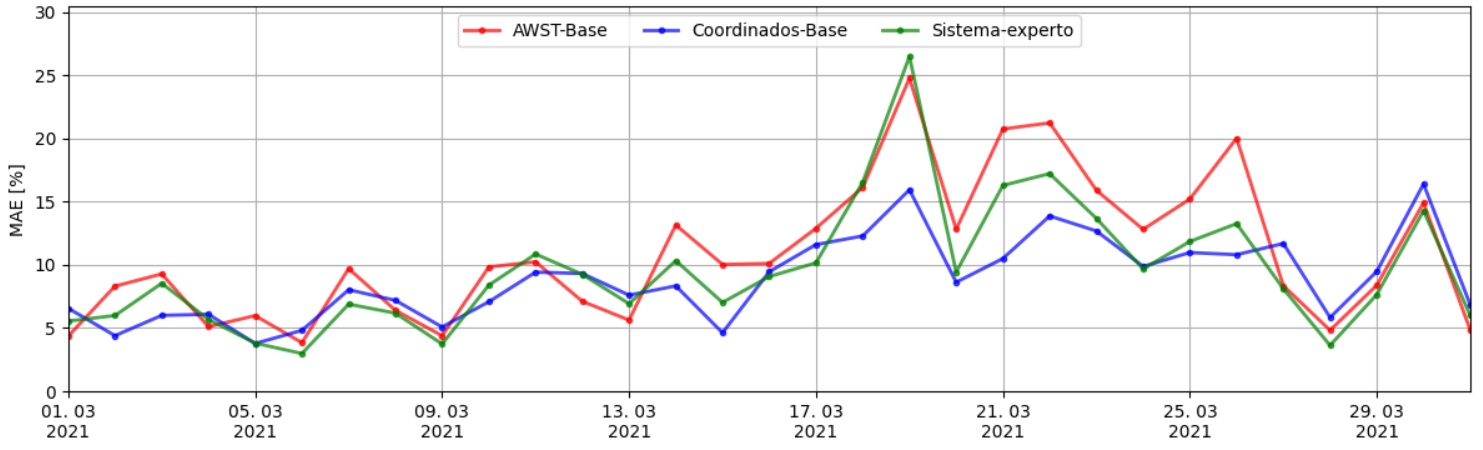
PE LA FLOR



PE TOLPAN SUR



PE CABO LEONES III



Canela 2

