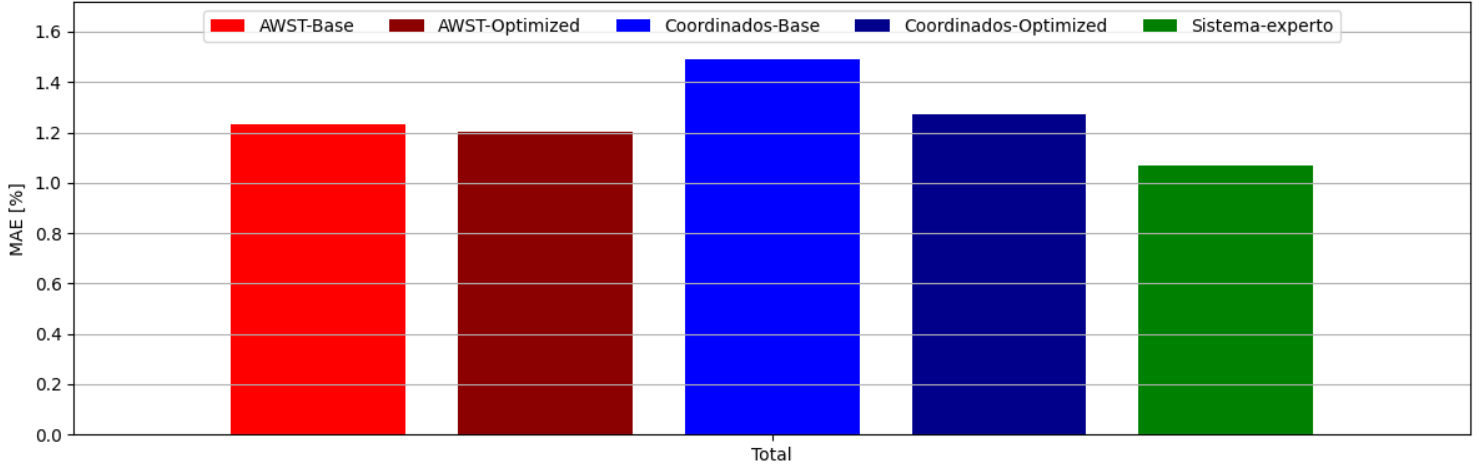


Resumen

Resumen de Portafolio



Resumen de parques

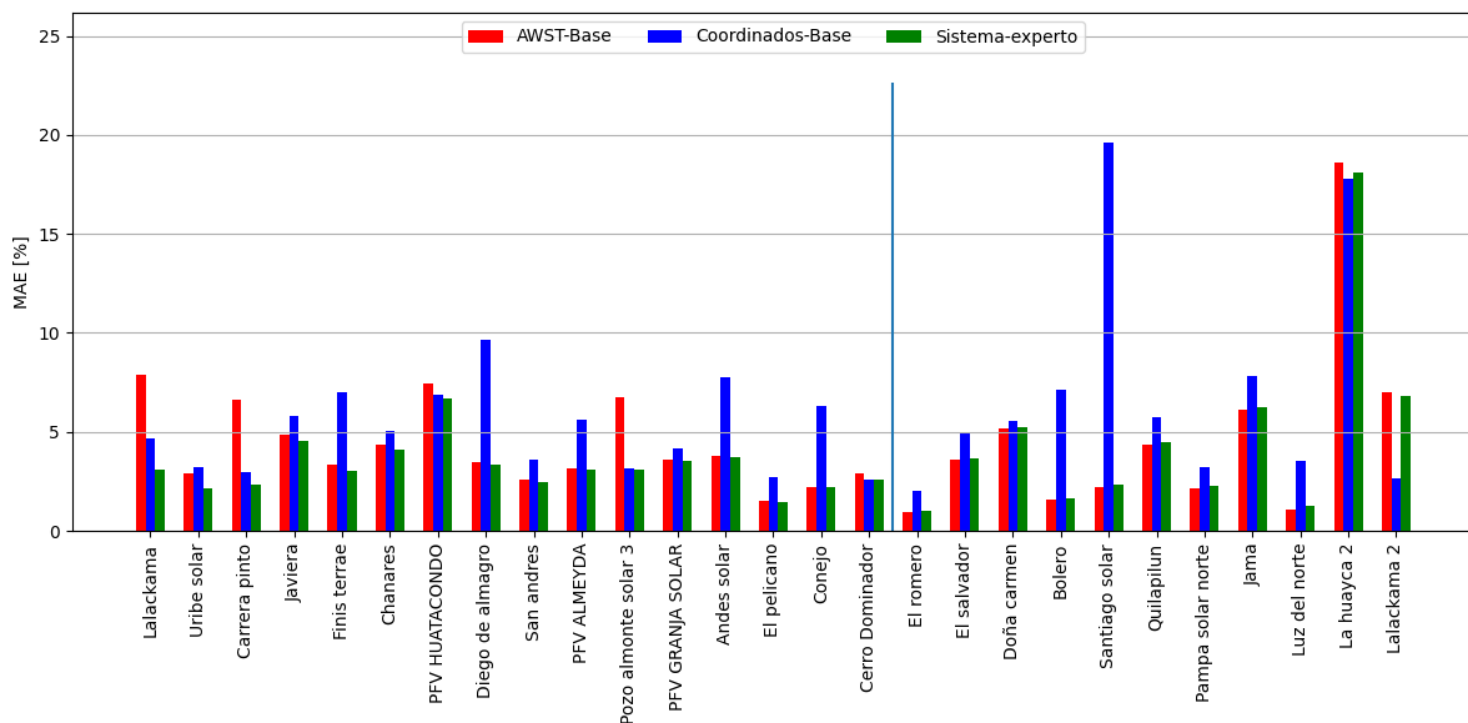
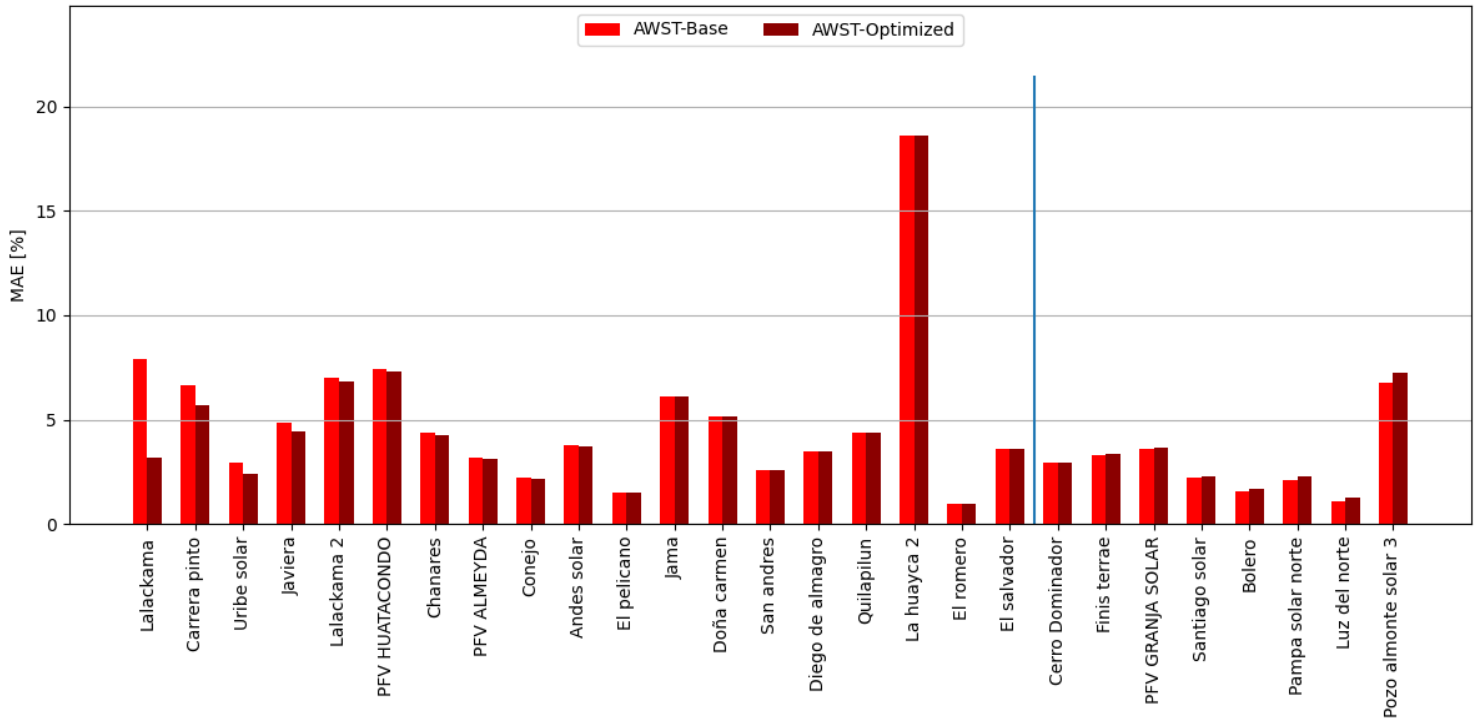
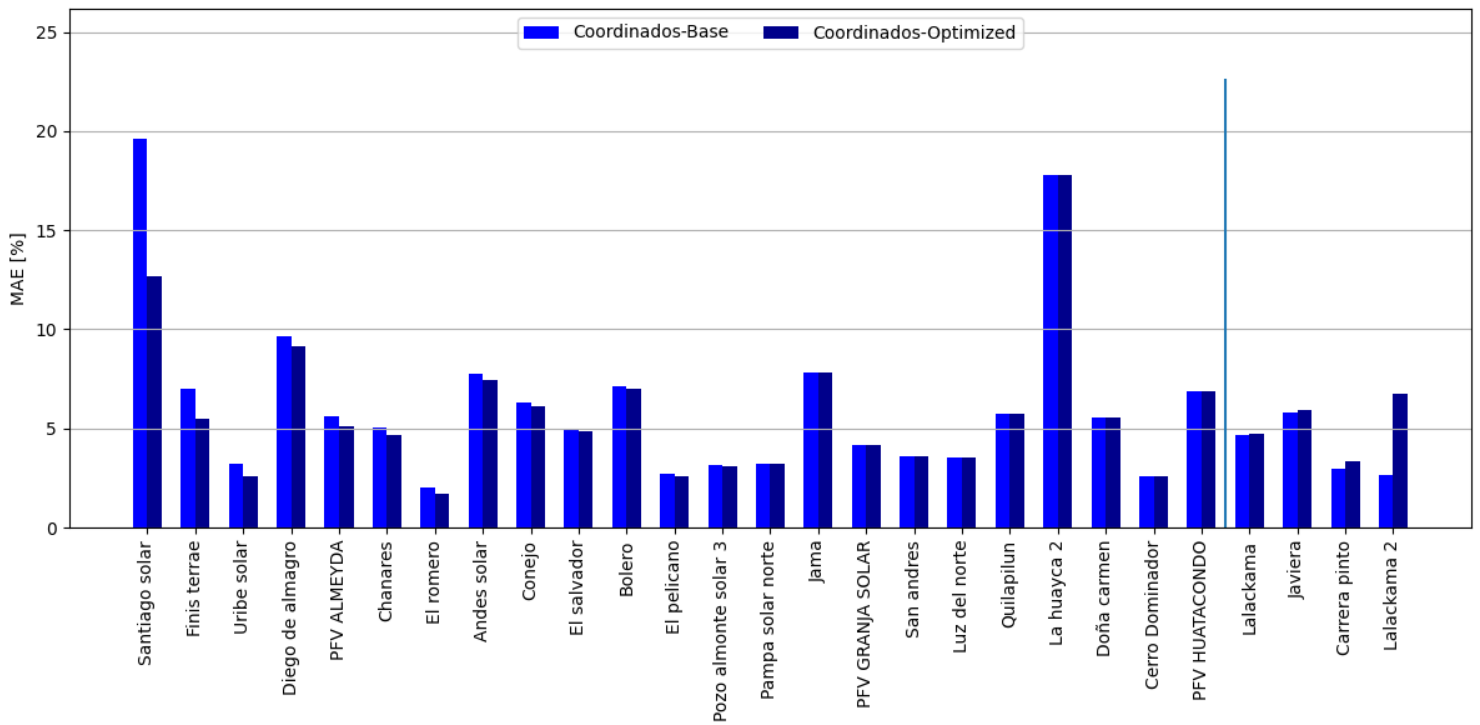


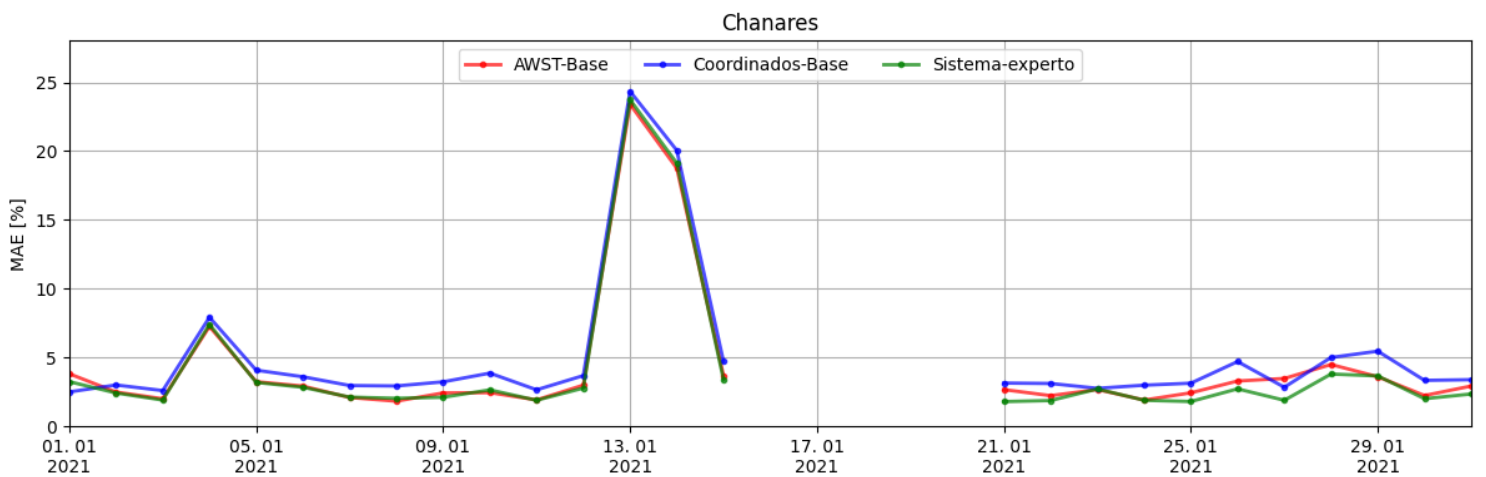
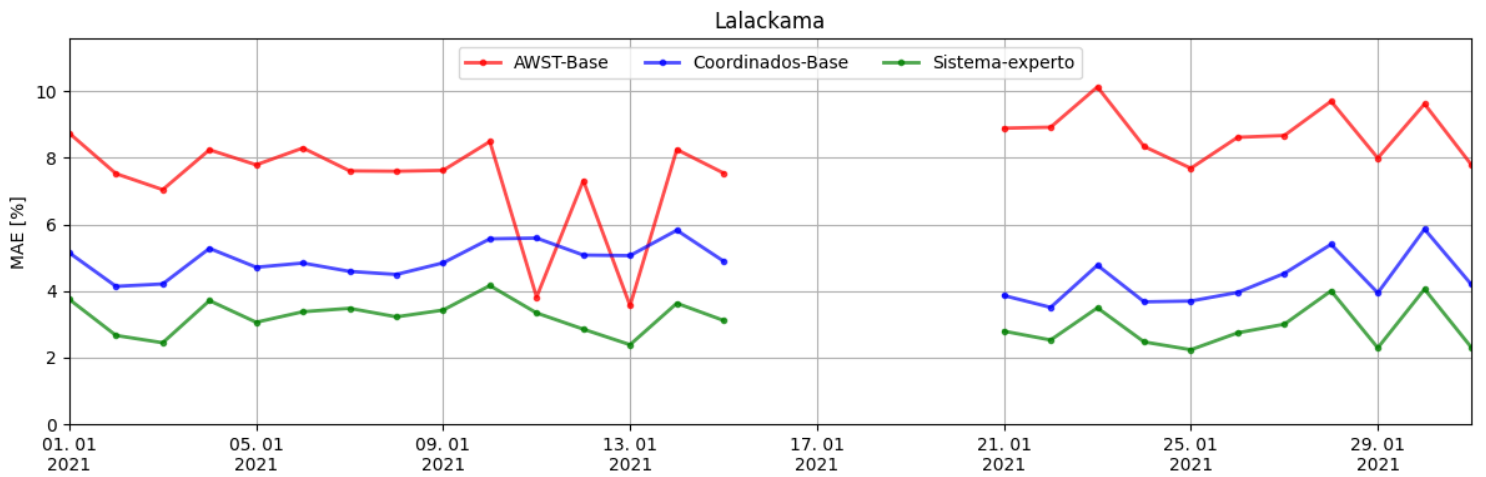
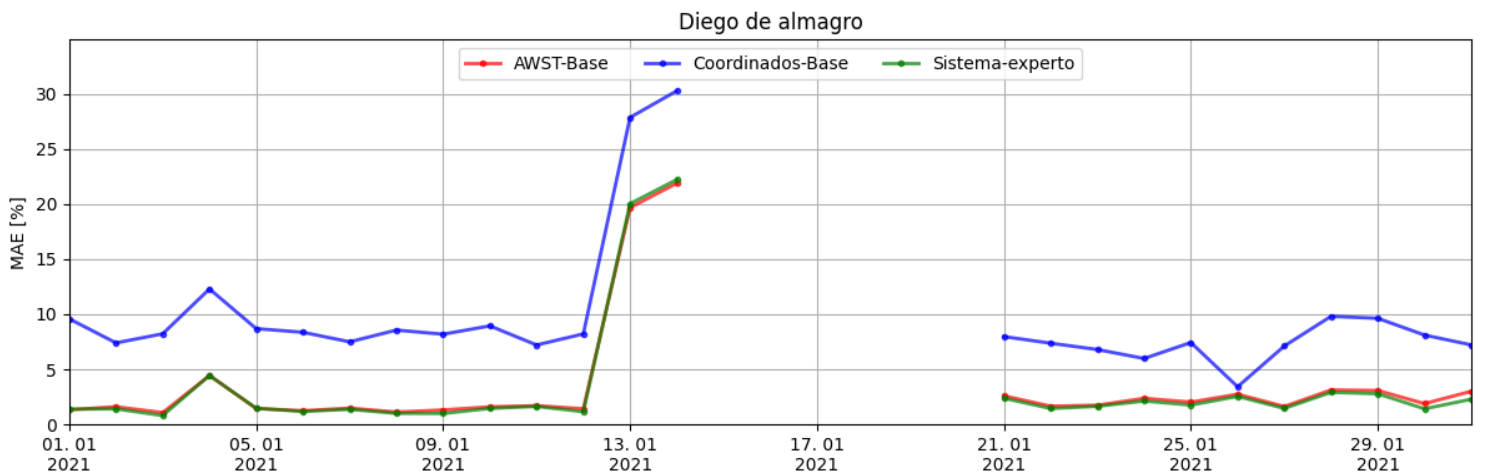
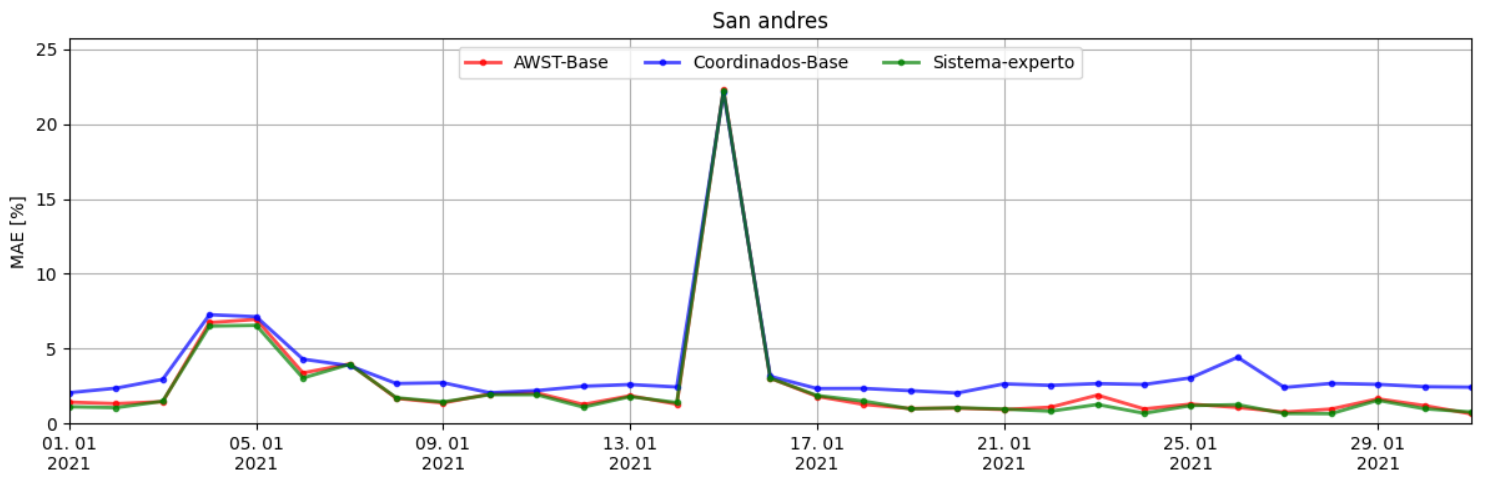
Tabla de valores MAE y disponibilidad de datos

Nombre	AWST-Base MAE [%]	Coordinados-Base MAE [%]	Sistema-experto MAE [%]	AWST data [%]	Coordinados data [%]	Mediciones data [%]
San andres	2.56	3.60	2.46	100.00	100.00	100.00
Diego de almagro	3.48	9.67	3.32	100.00	87.23	100.00
Lalackama	7.90	4.67	3.09	100.00	87.23	100.00
Chanares	4.35	5.07	4.12	100.00	87.23	100.00
El salvador	3.61	5.01	3.64	100.00	38.04	100.00
Javiera	4.84	5.83	4.51	100.00	100.00	100.00
Luz del norte	1.07	3.51	1.28	100.00	100.00	100.00
Pampa solar norte	2.12	3.24	2.24	100.00	87.23	100.00
Carrera pinto	6.63	2.96	2.34	100.00	87.23	100.00
Lalackama 2	7.03	2.62	6.79	100.00	87.23	100.00
Quilapilun	4.36	5.77	4.48	100.00	100.00	100.00
Conejo	2.24	6.33	2.21	100.00	100.00	100.00
Santiago solar	2.21	19.62	2.33	100.00	100.00	100.00
Andes solar	3.77	7.73	3.70	100.00	100.00	100.00
Finis terrae	3.32	6.99	3.06	100.00	100.00	100.00
Jama	6.11	7.84	6.26	100.00	100.00	100.00
Pozo almonte solar 3	6.74	3.16	3.06	100.00	97.31	100.00
La huayca 2	18.63	17.82	18.12	100.00	100.00	100.00
El romero	0.97	2.02	0.99	100.00	92.61	100.00
Doña carmen	5.17	5.52	5.22	100.00	100.00	100.00
El pelicano	1.51	2.72	1.48	100.00	100.00	100.00
Uribe solar	2.93	3.21	2.16	100.00	100.00	100.00
Bolero	1.56	7.12	1.63	100.00	95.83	100.00
Cerro Dominador	2.91	2.59	2.60	100.00	78.36	100.00
PFV HUATACONDO	7.43	6.88	6.71	100.00	100.00	100.00
PFV ALMEYDA	3.18	5.62	3.08	100.00	92.61	100.00
PFV GRANJA SOLAR	3.59	4.18	3.51	100.00	97.31	100.00

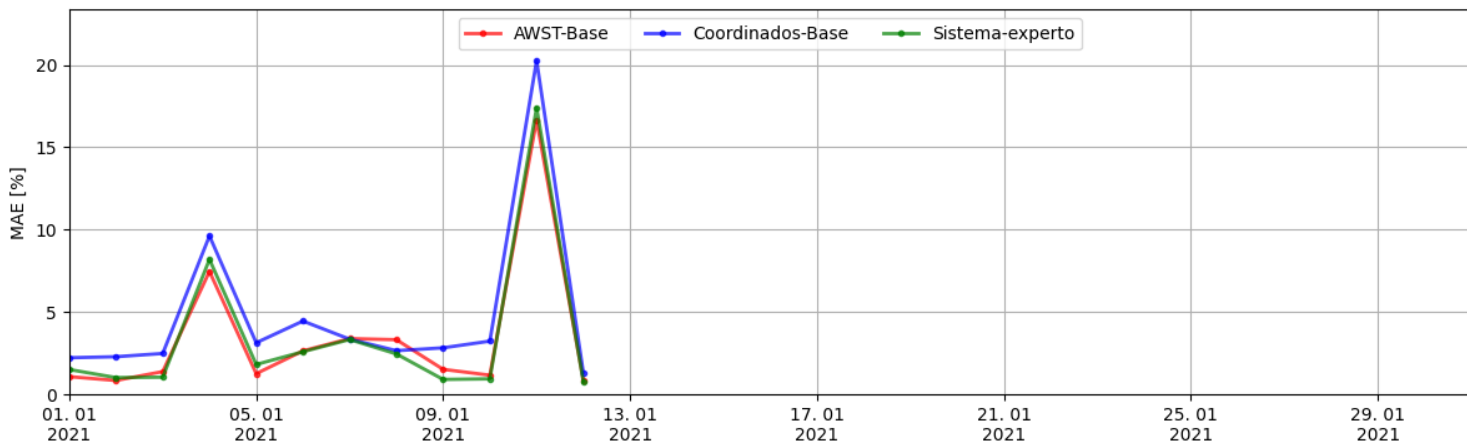


Coordenados

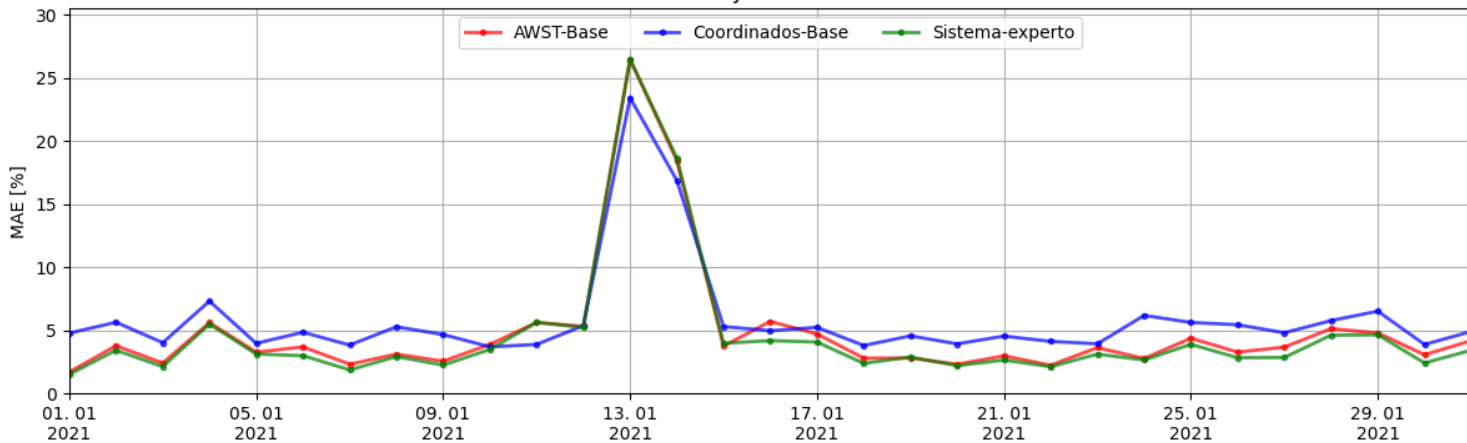




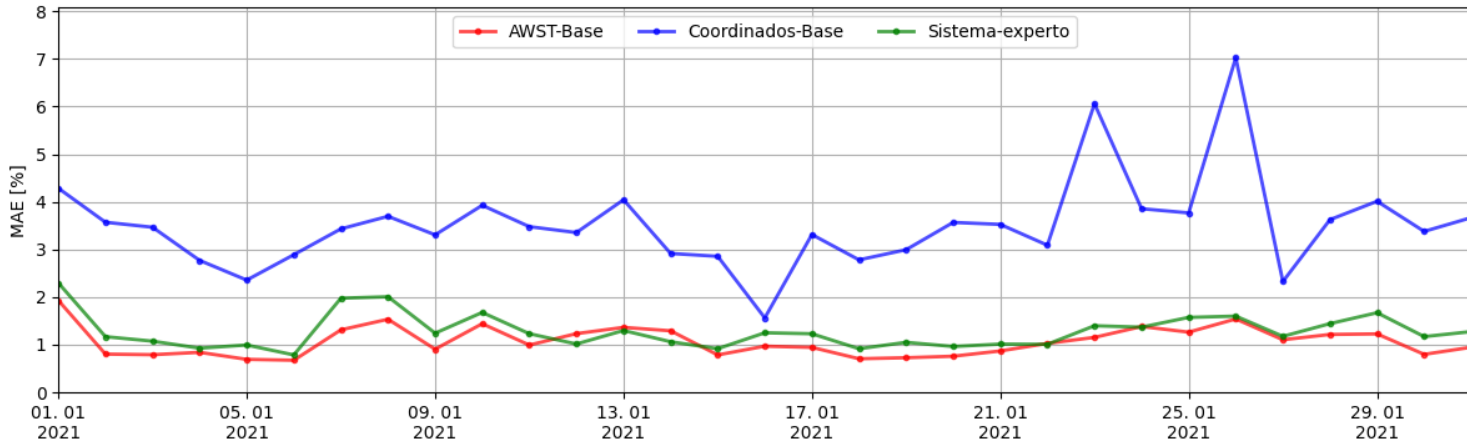
El salvador



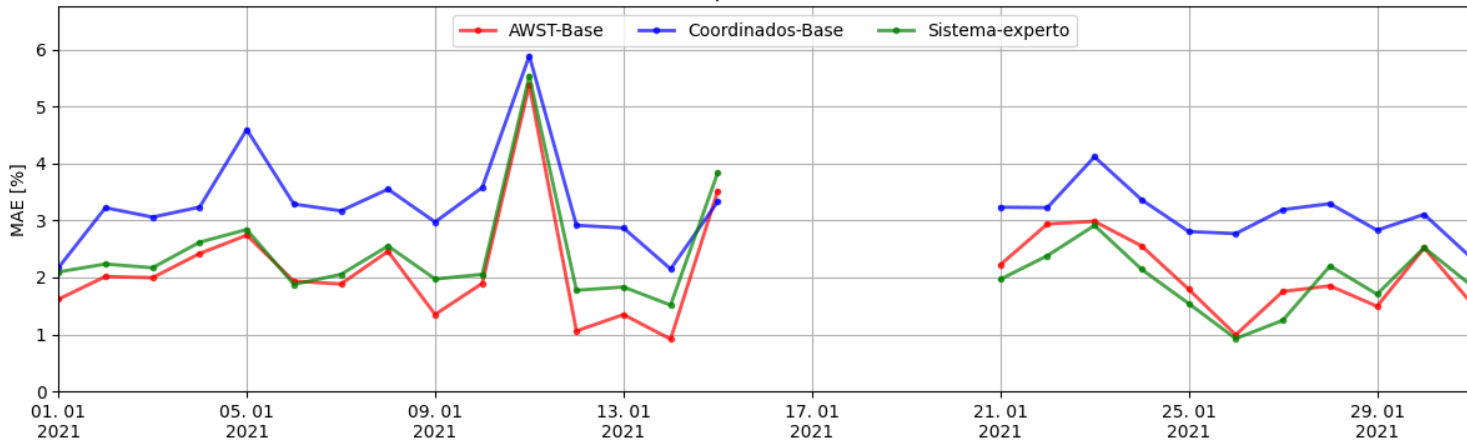
Javiera

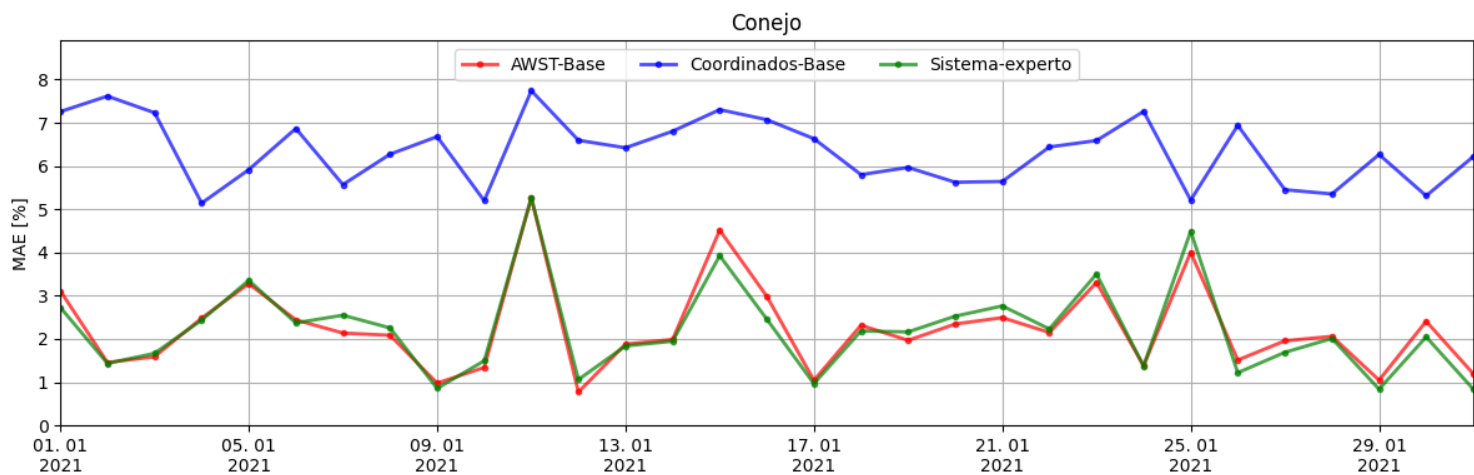
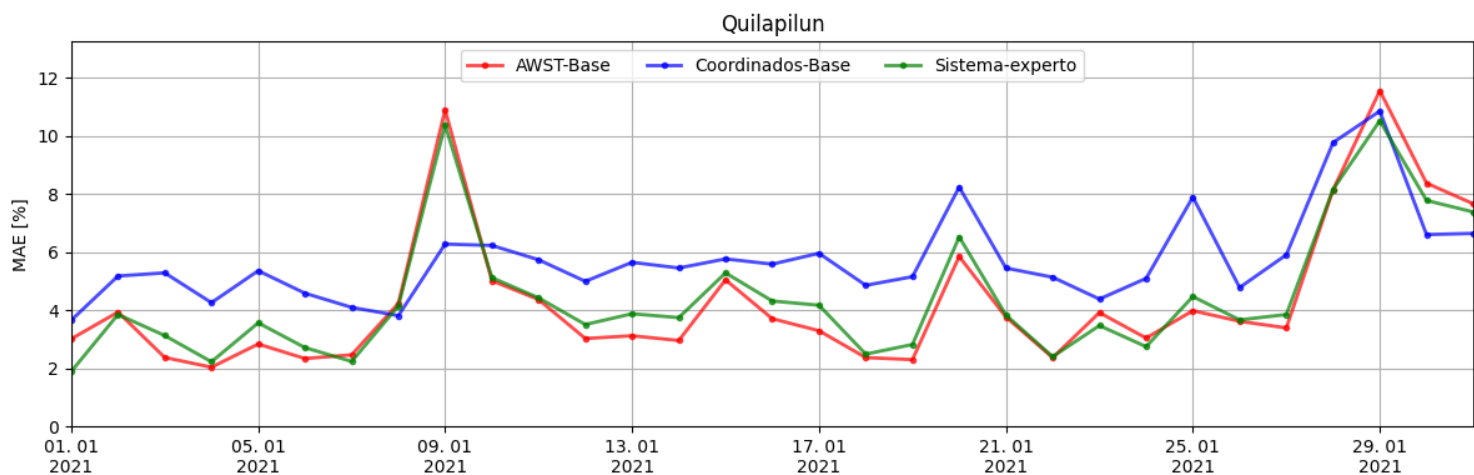
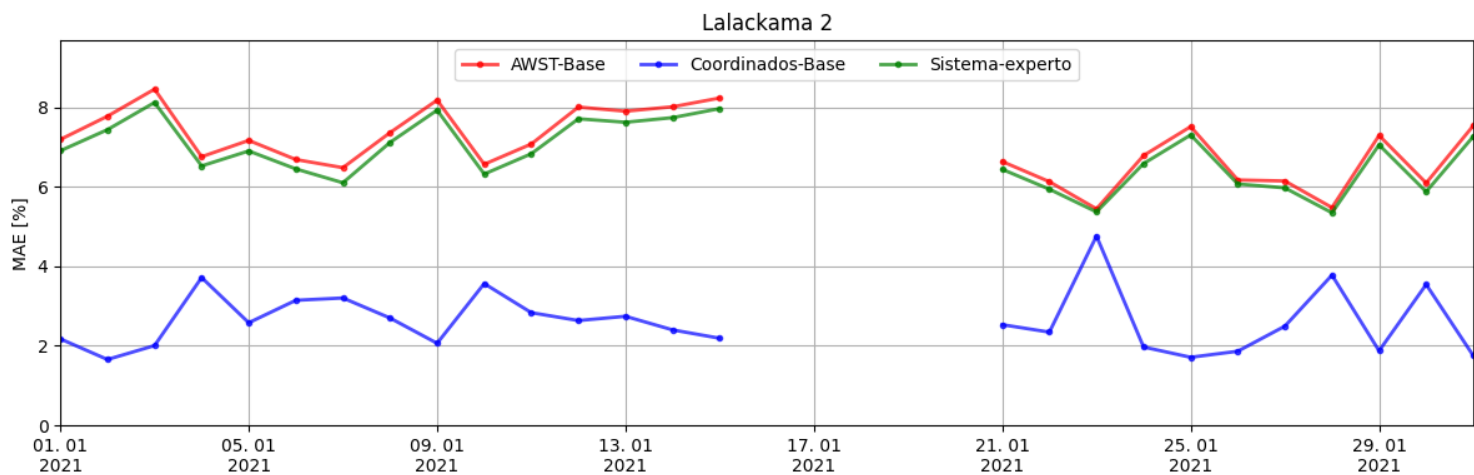
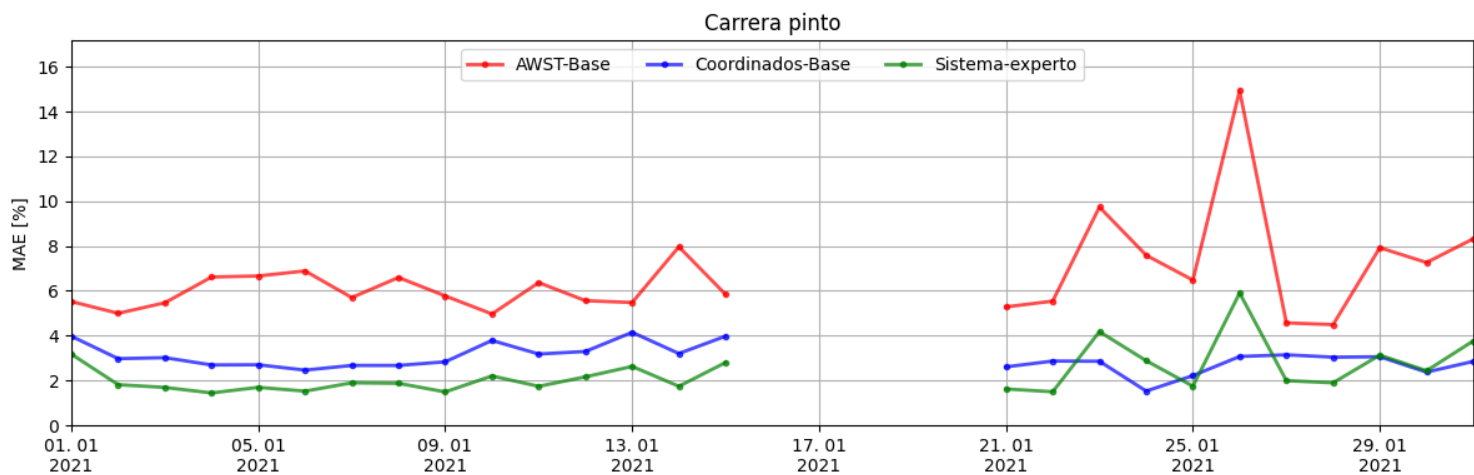


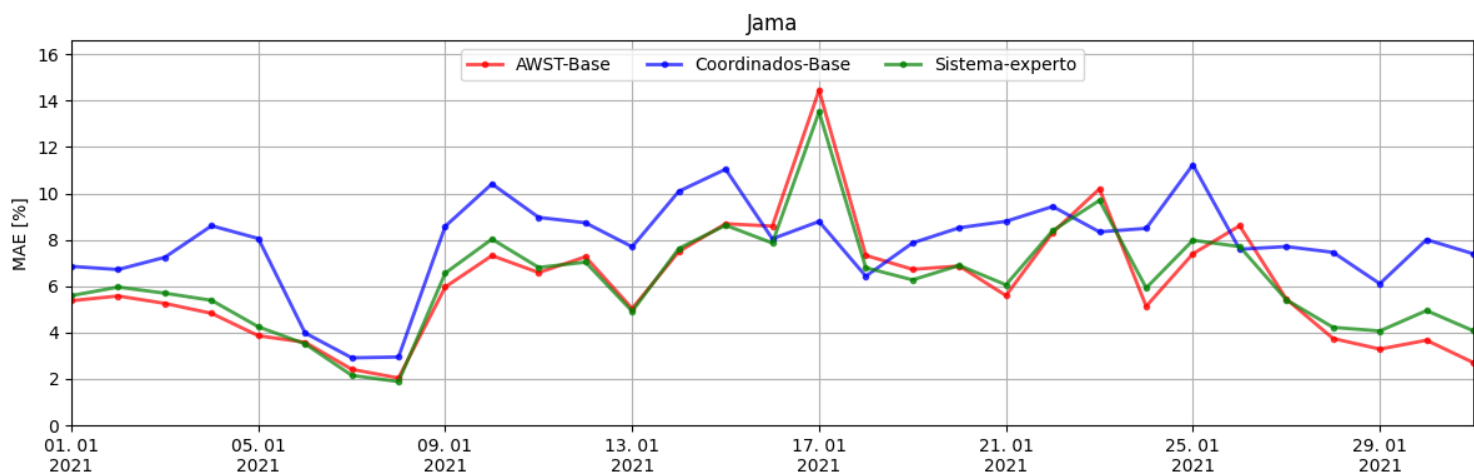
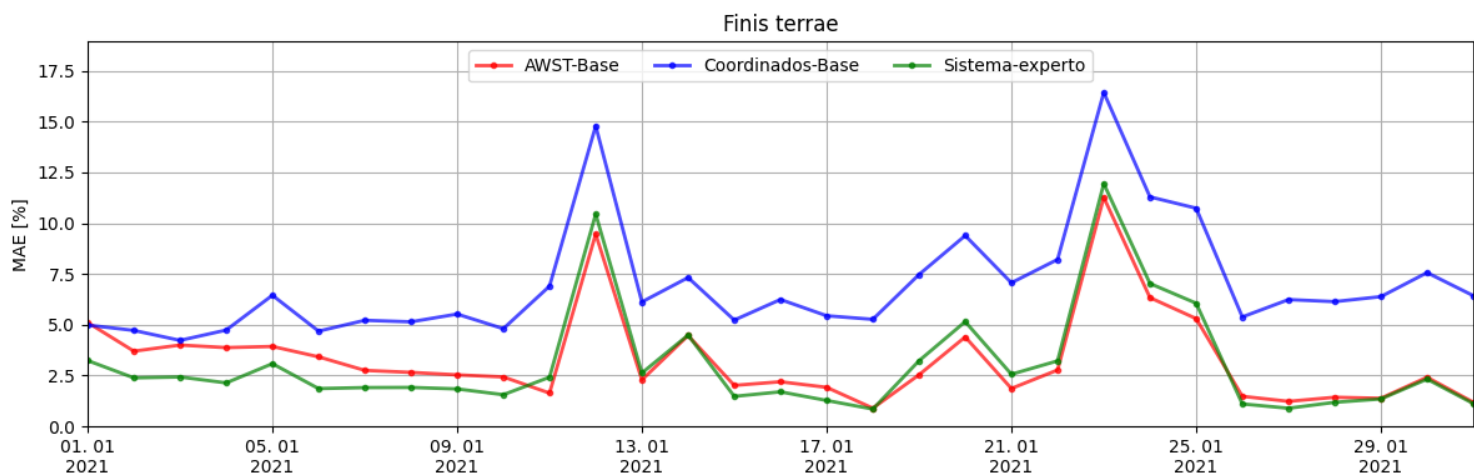
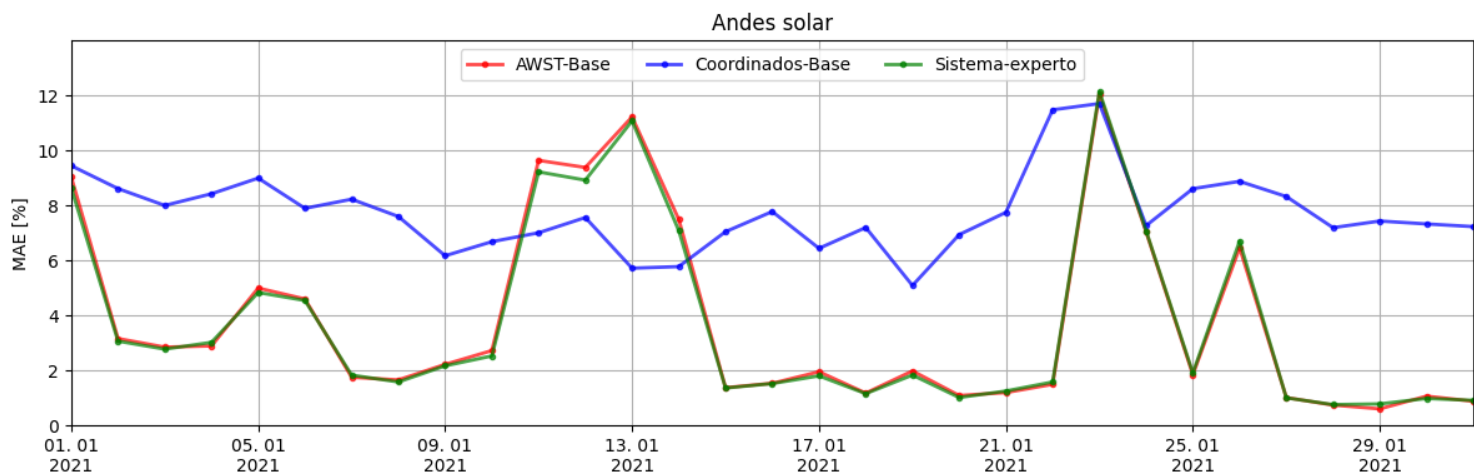
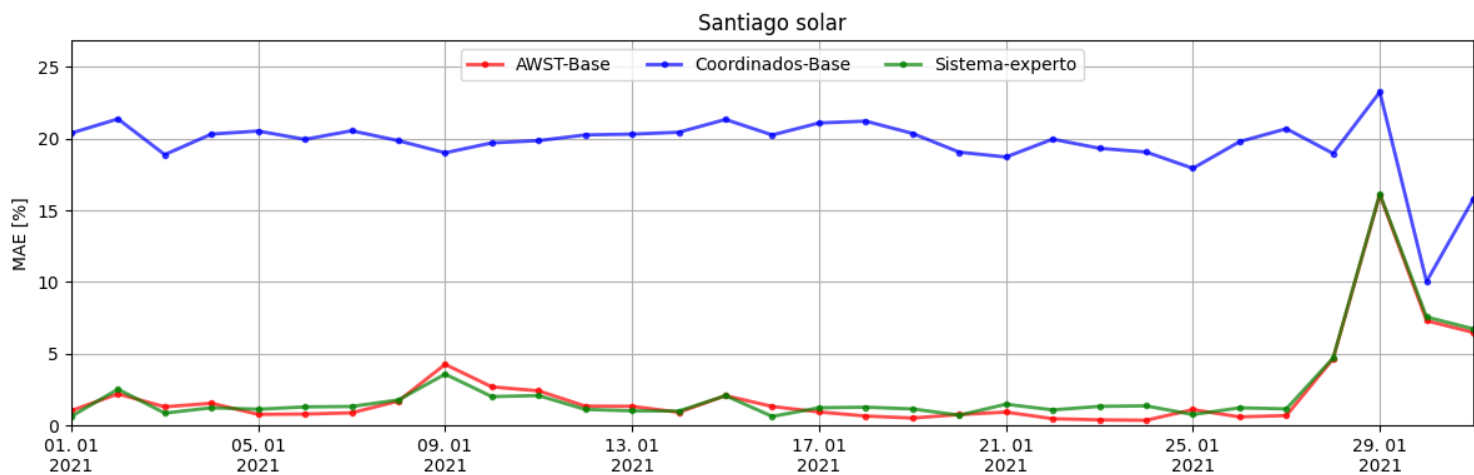
Luz del norte

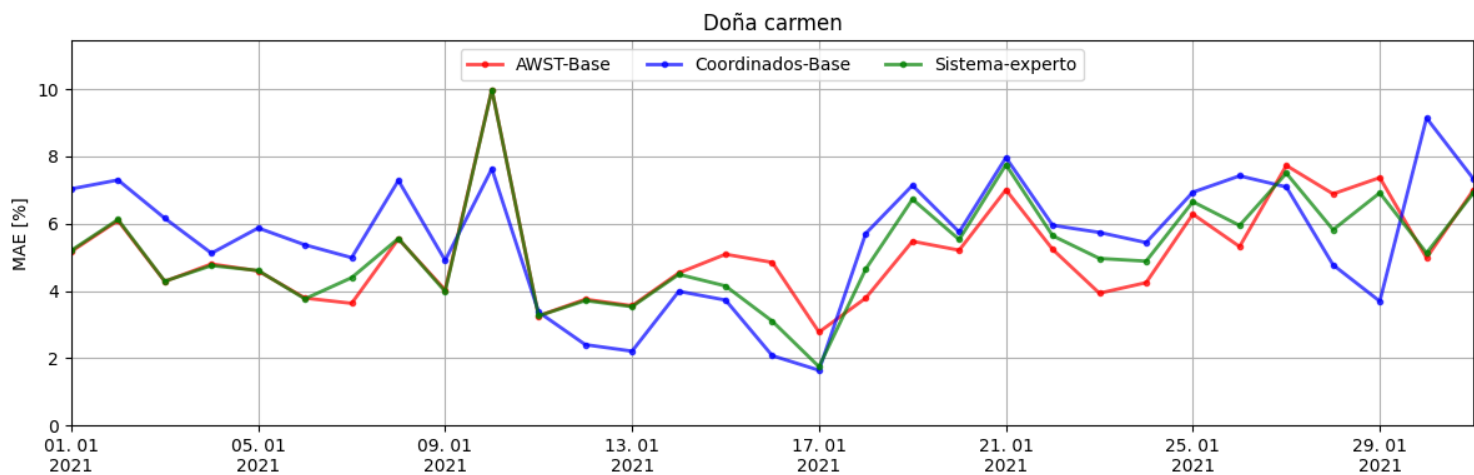
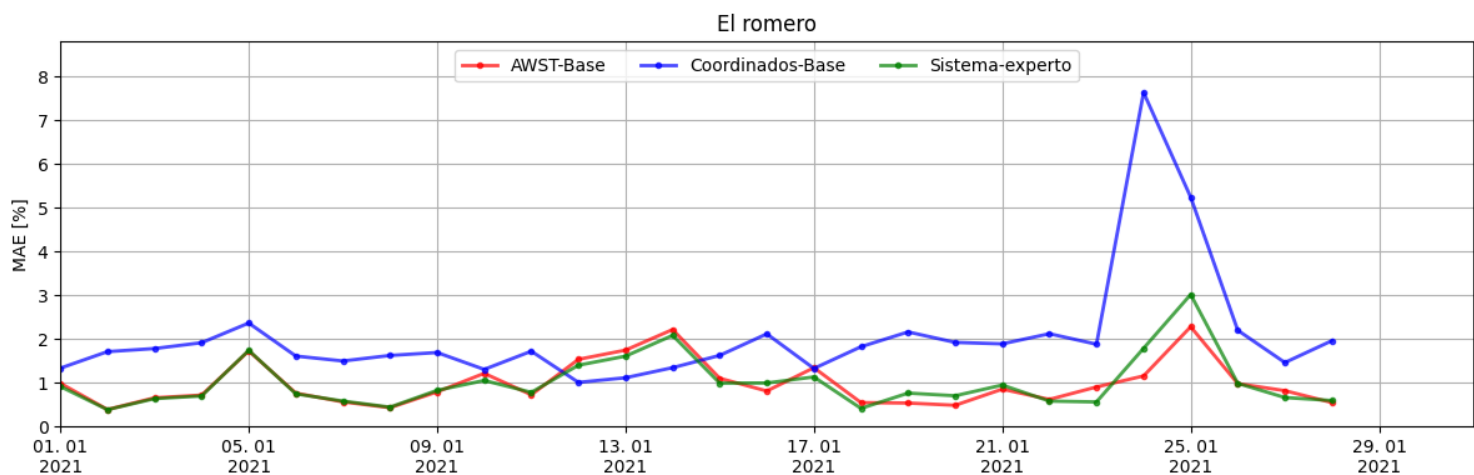
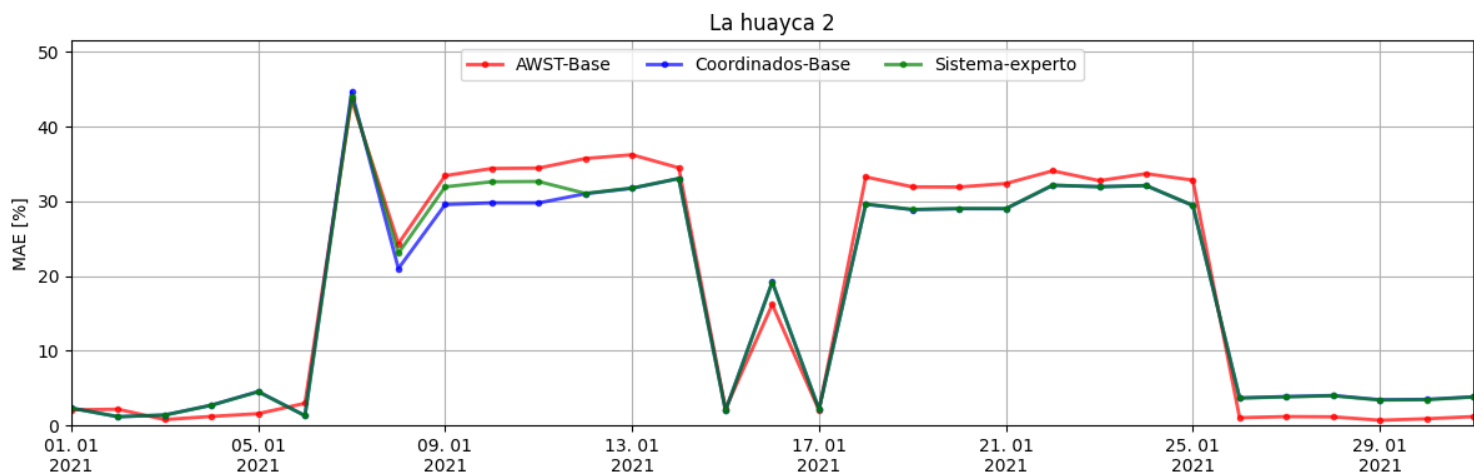
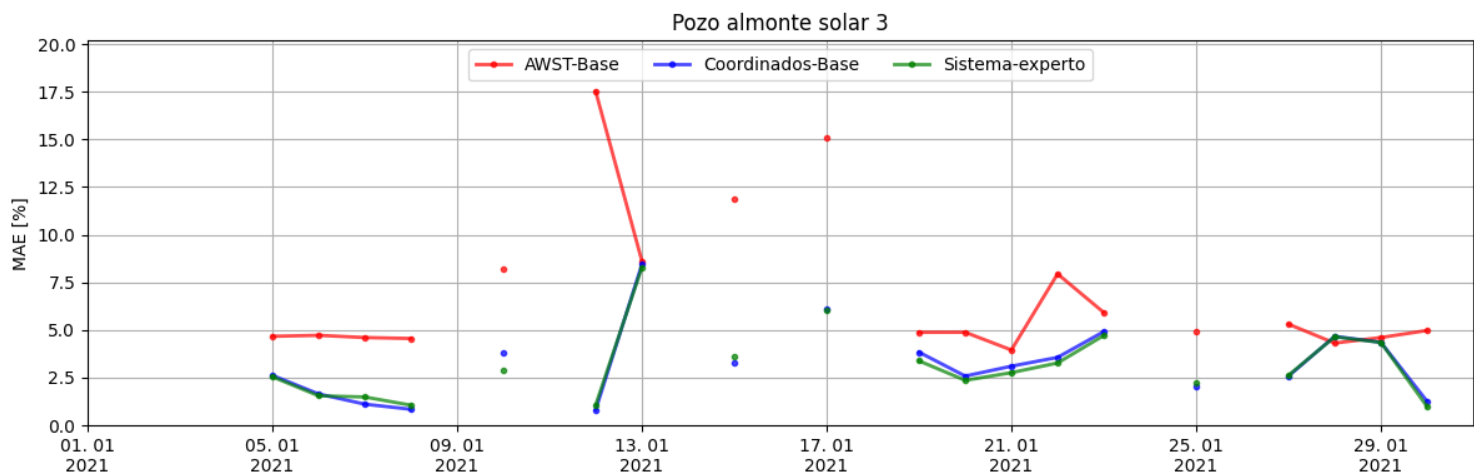


Pampa solar norte

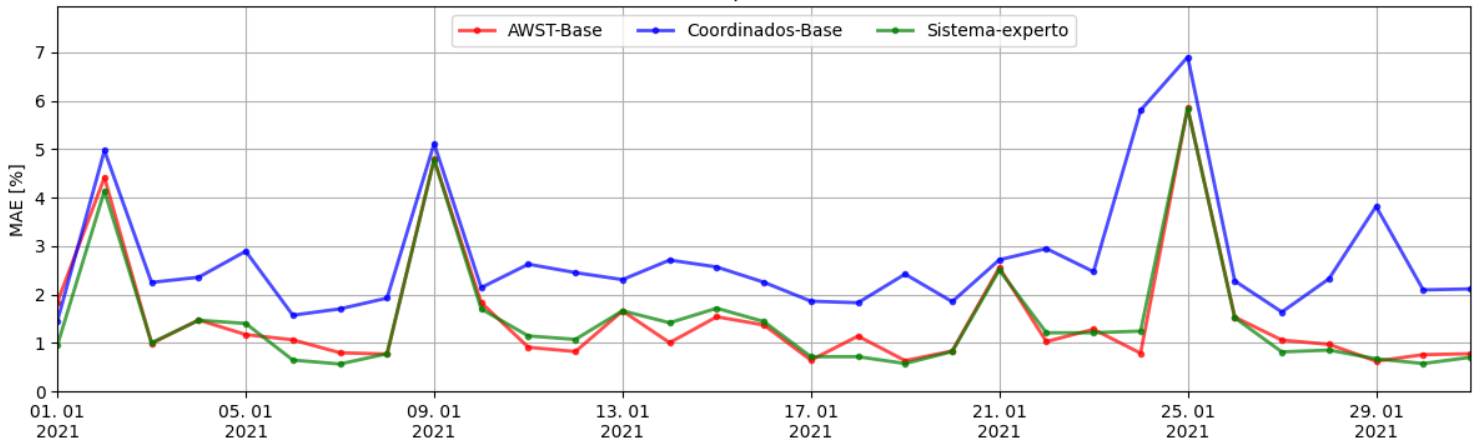




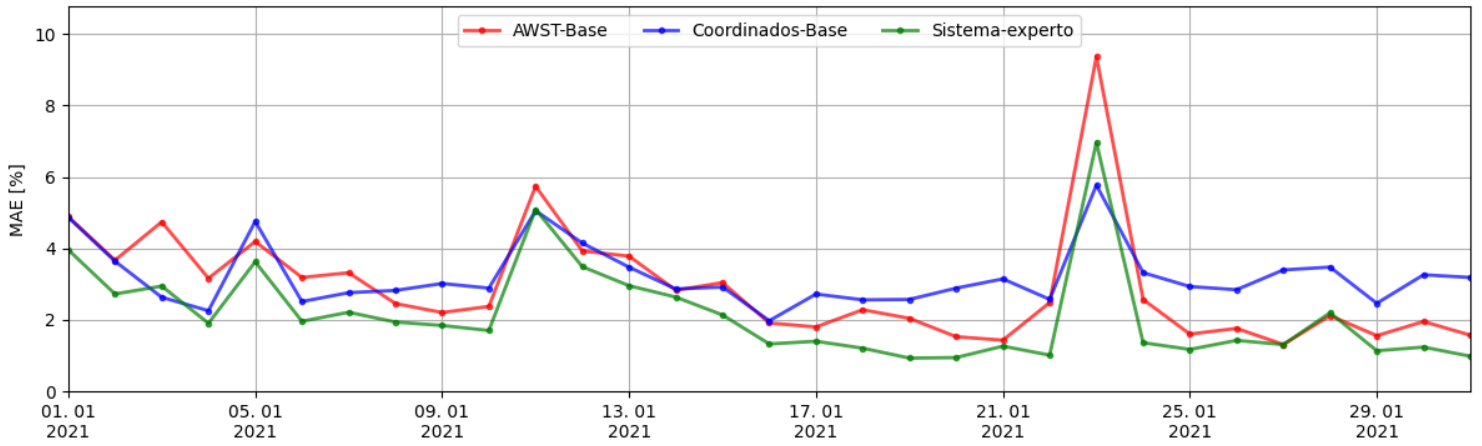




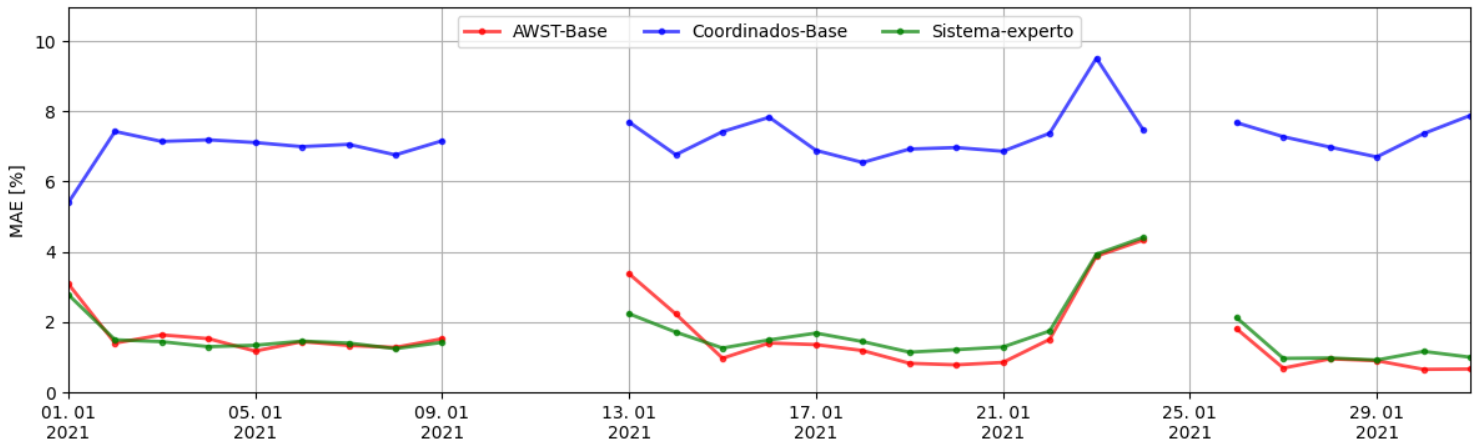
El pelicano



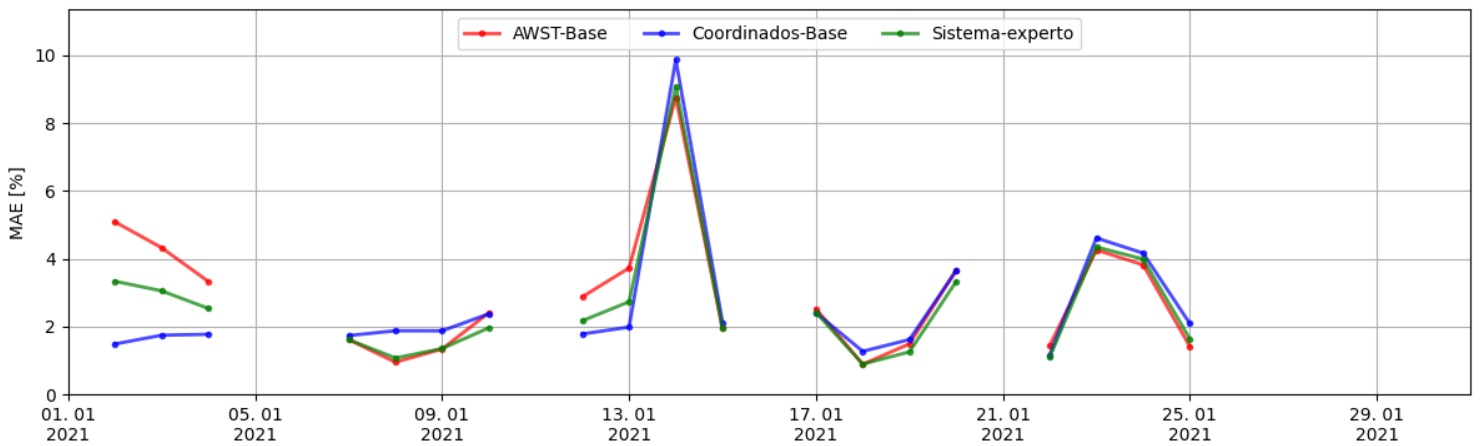
Uribe solar



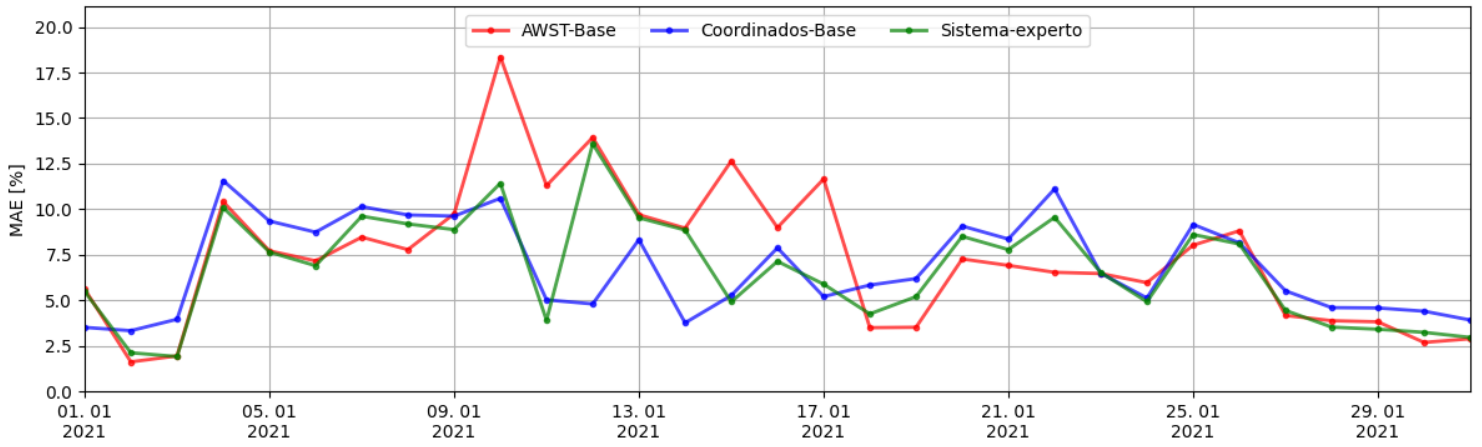
Bolero



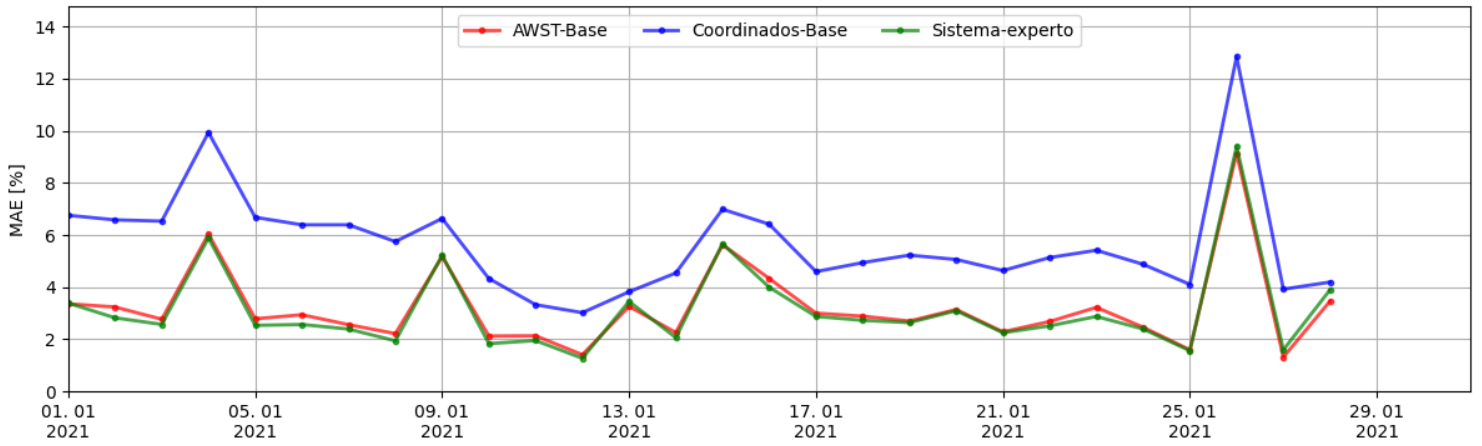
Cerro Dominador



PFV HUATACONDO



PFV ALMEYDA



PFV GRANJA SOLAR

