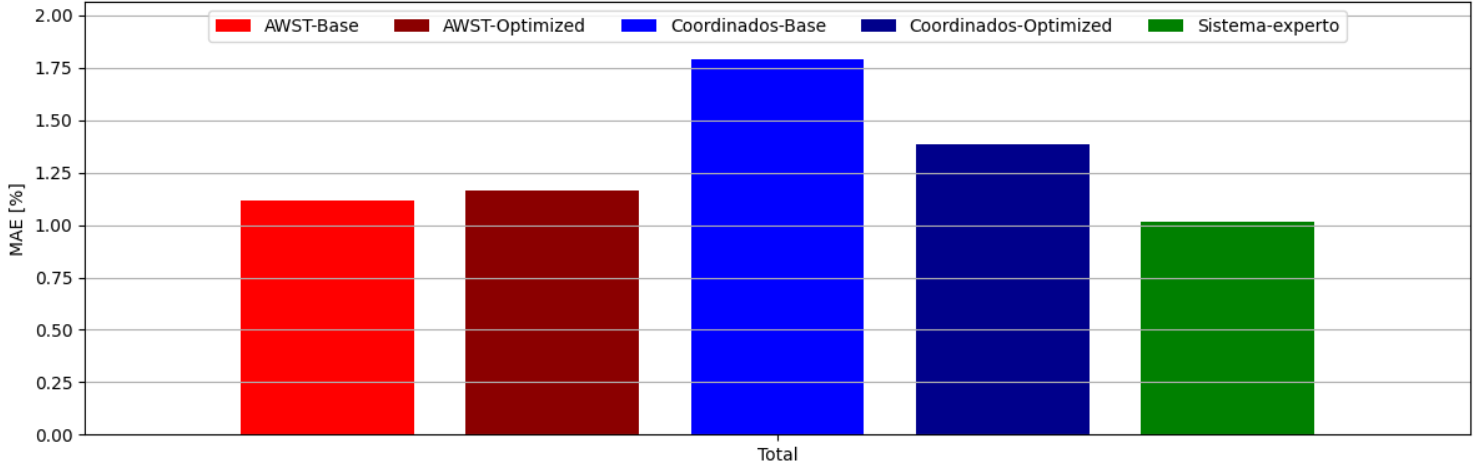


Resumen

Resumen de Portafolio



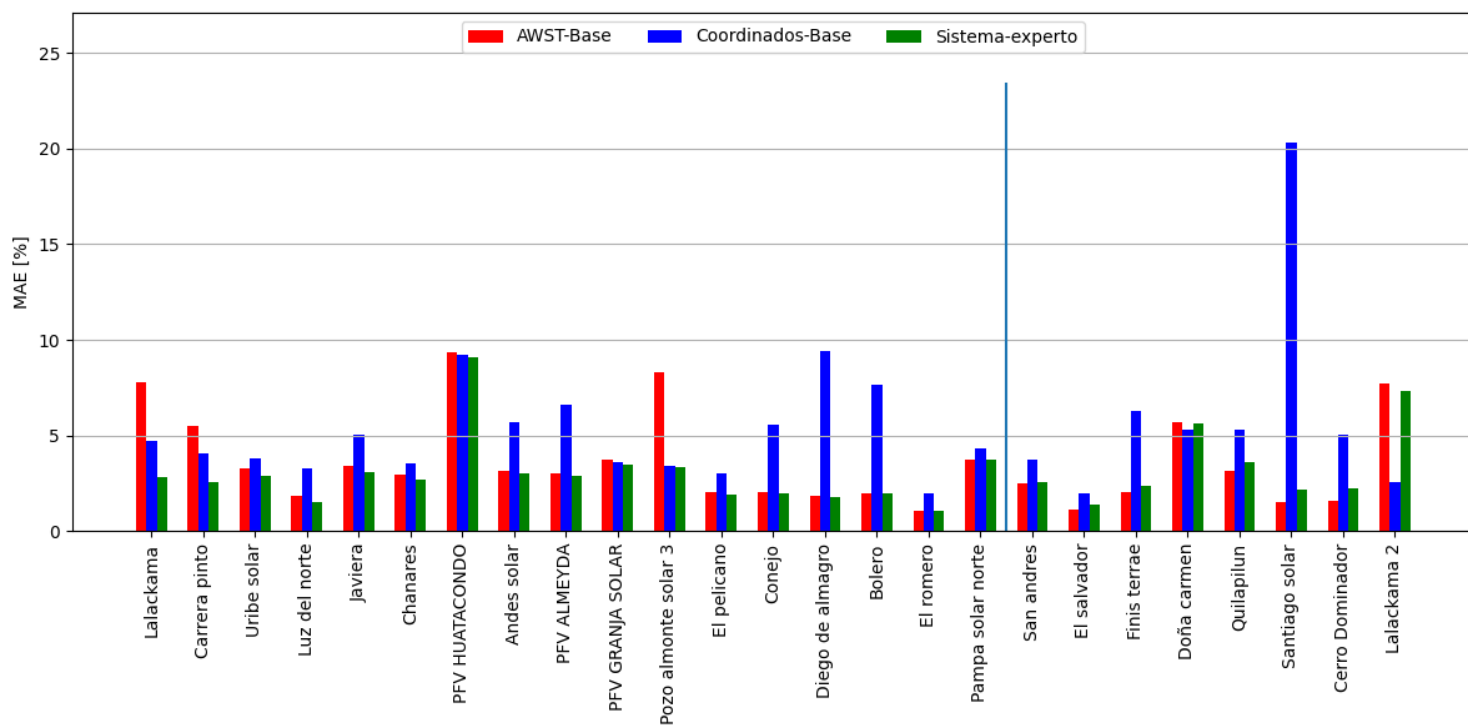
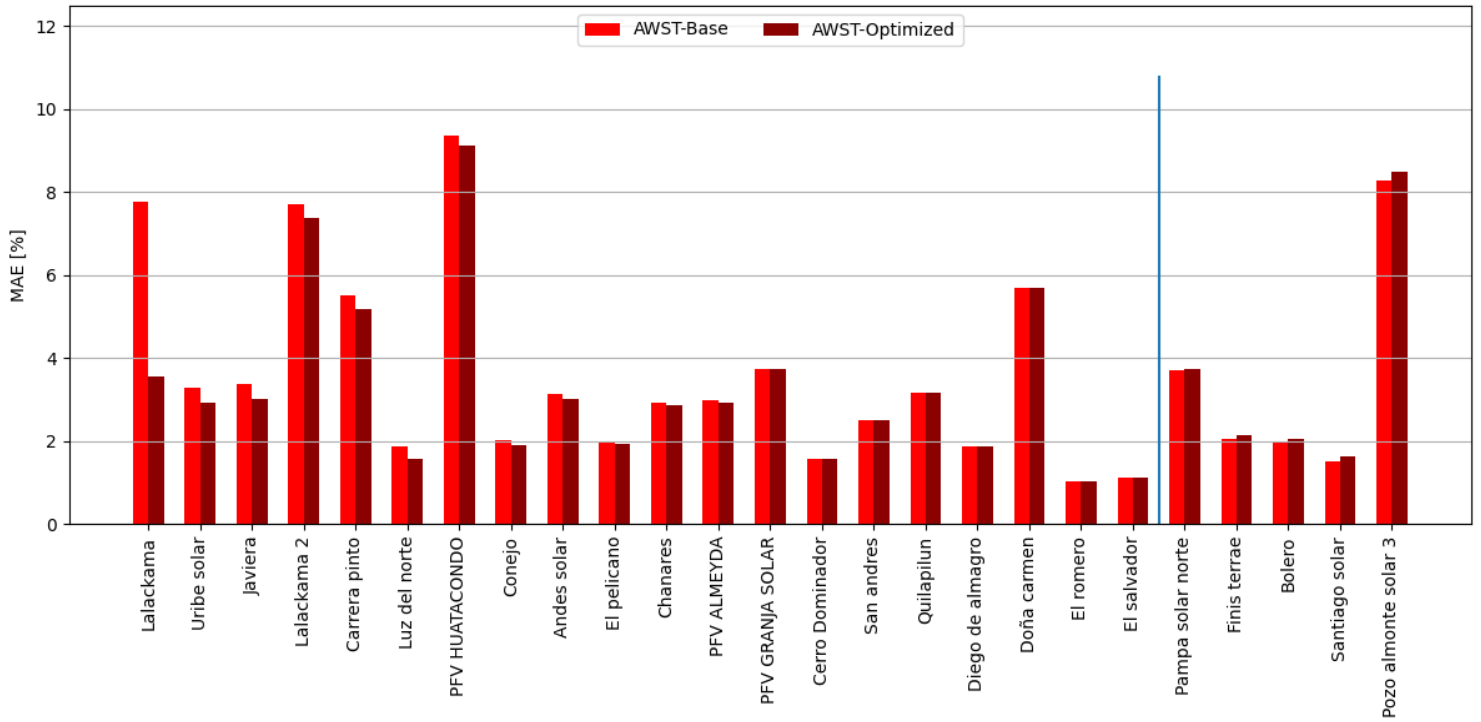


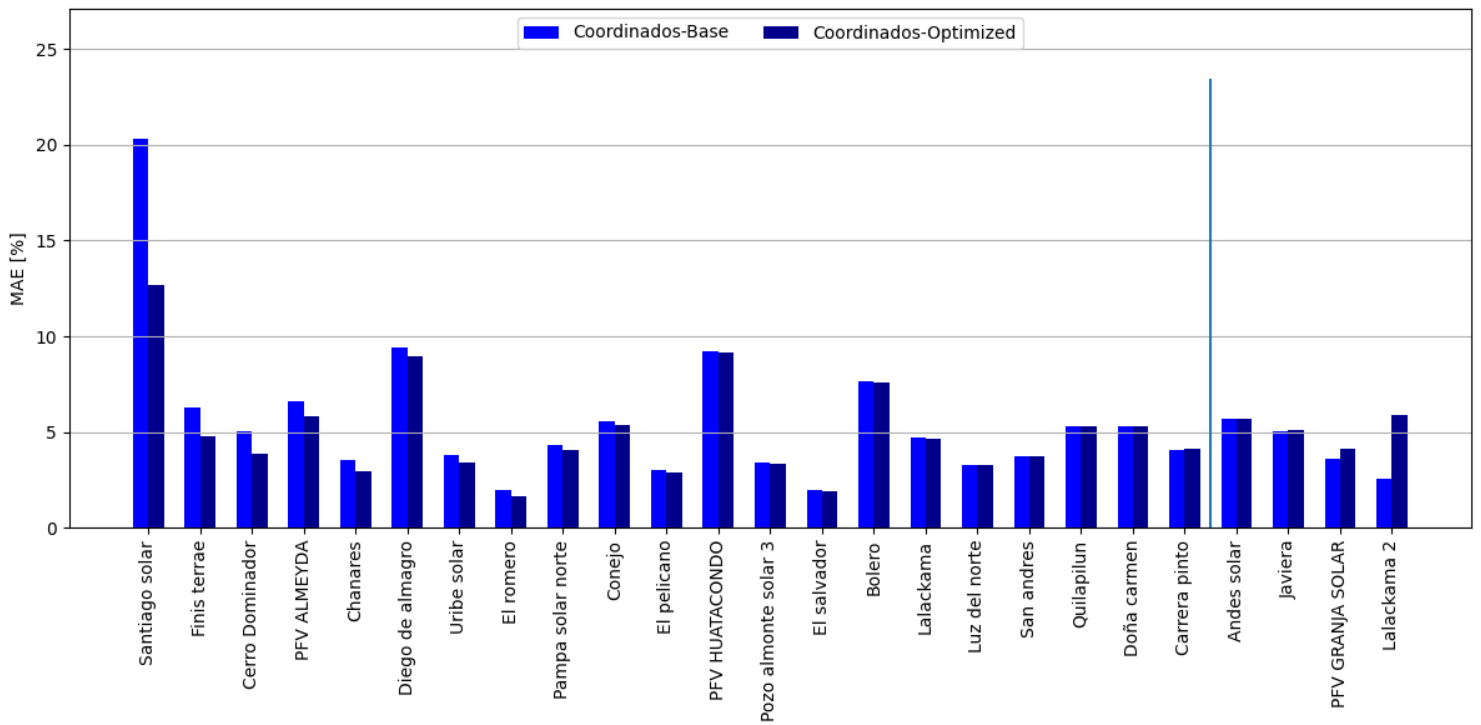
Tabla de valores MAE y disponibilidad de datos

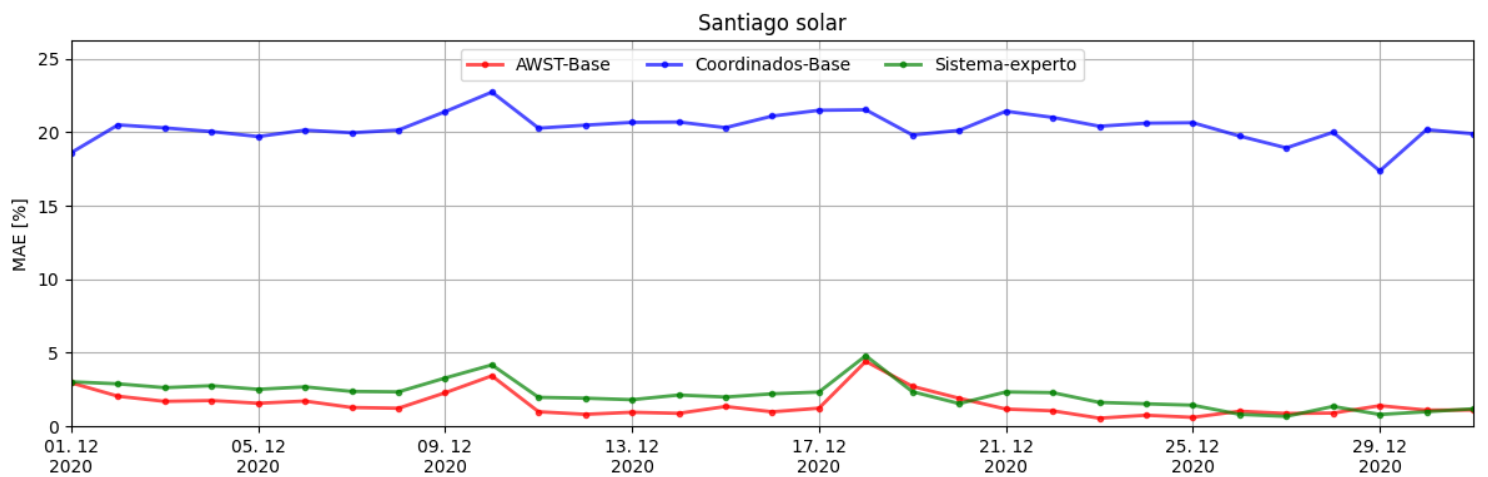
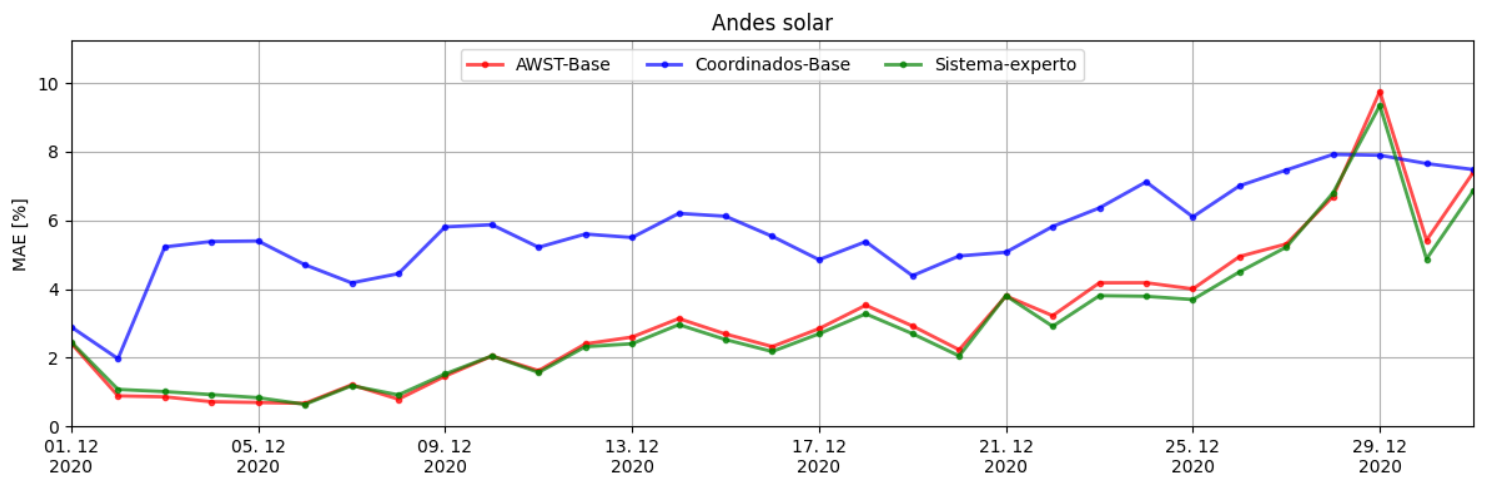
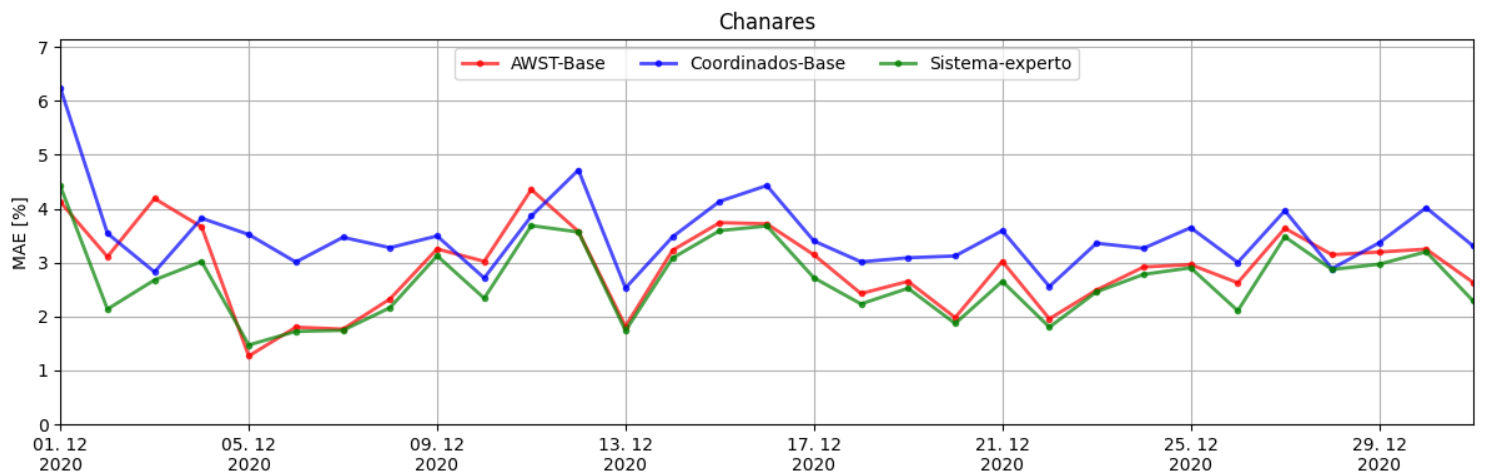
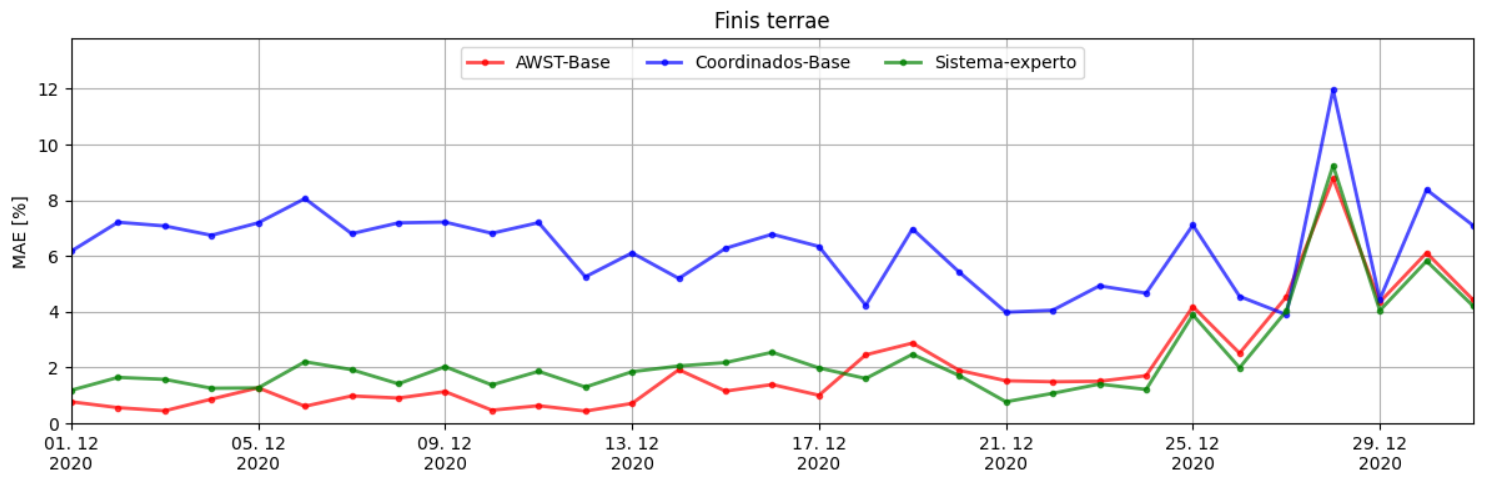
Nombre	Sistema-experto MAE [%]	AWST-Base MAE [%]	Coordinados-Base MAE [%]	AWST data [%]	Coordinados data [%]	Mediciones data [%]
Finis terrae	2.36	2.06	6.30	100.00	100.00	100.00
Chanares	2.68	2.93	3.50	100.00	100.00	100.00
Andes solar	3.00	3.13	5.67	100.00	100.00	100.00
Santiago solar	2.15	1.50	20.33	100.00	100.00	100.00
Luz del norte	1.51	1.85	3.26	100.00	100.00	100.00
San andres	2.55	2.49	3.71	100.00	100.00	100.00
Quilapilun	3.61	3.16	5.30	100.00	100.00	100.00
Uribe solar	2.86	3.28	3.78	100.00	100.00	100.00
Javiera	3.06	3.38	5.04	100.00	100.00	100.00
Diego de almagro	1.79	1.86	9.42	100.00	100.00	100.00
Doña carmen	5.64	5.68	5.27	100.00	100.00	100.00
El pelicano	1.91	2.00	3.04	100.00	100.00	100.00
El salvador	1.36	1.11	1.96	100.00	100.00	100.00
Carrera pinto	2.56	5.50	4.08	100.00	100.00	100.00
Conejo	1.94	2.03	5.56	100.00	100.00	100.00
Pozo almonte solar 3	3.31	8.27	3.42	100.00	82.26	100.00
El romero	1.02	1.04	1.98	100.00	100.00	100.00
Lalackama	2.84	7.78	4.70	100.00	100.00	100.00
Lalackama 2	7.32	7.71	2.57	100.00	100.00	100.00
Cerro Dominador	2.24	1.58	5.02	100.00	80.65	100.00
Bolero	1.94	1.97	7.62	100.00	90.32	100.00
Pampa solar norte	3.72	3.70	4.31	100.00	100.00	100.00
PFV ALMEYDA	2.85	2.98	6.58	100.00	100.00	100.00
PFV HUATACONDO	9.07	9.37	9.21	100.00	100.00	100.00
PFV GRANJA SOLAR	3.47	3.73	3.59	100.00	79.03	100.00

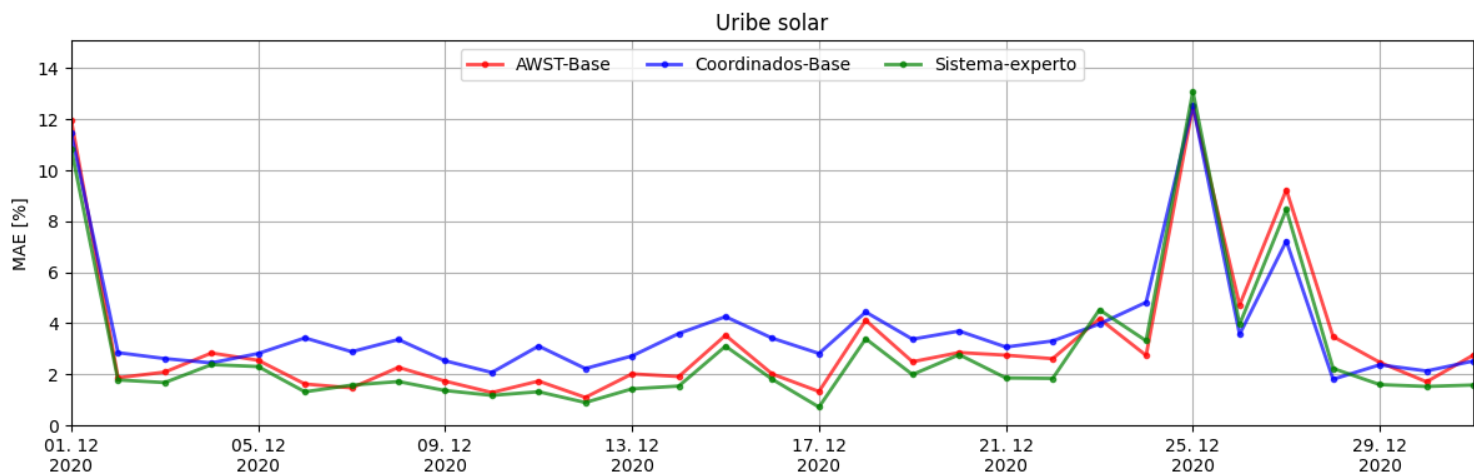
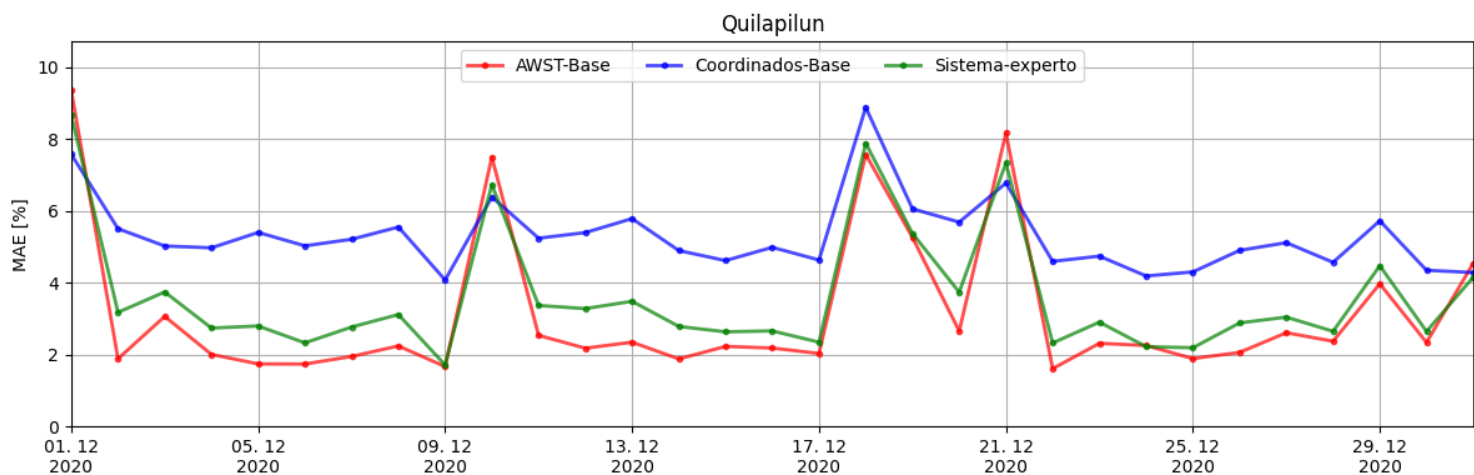
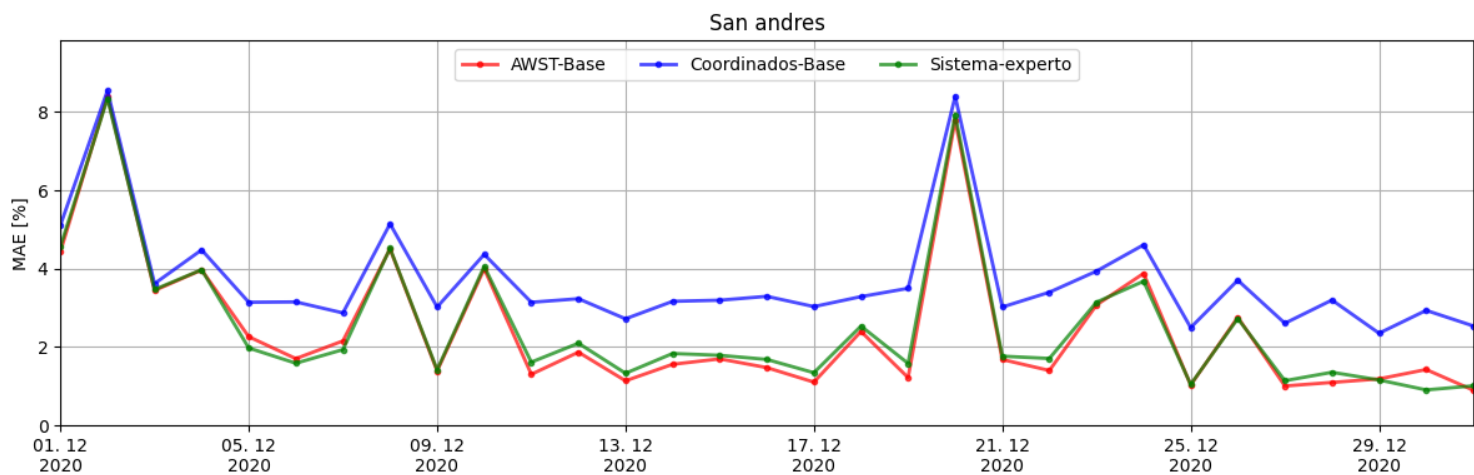
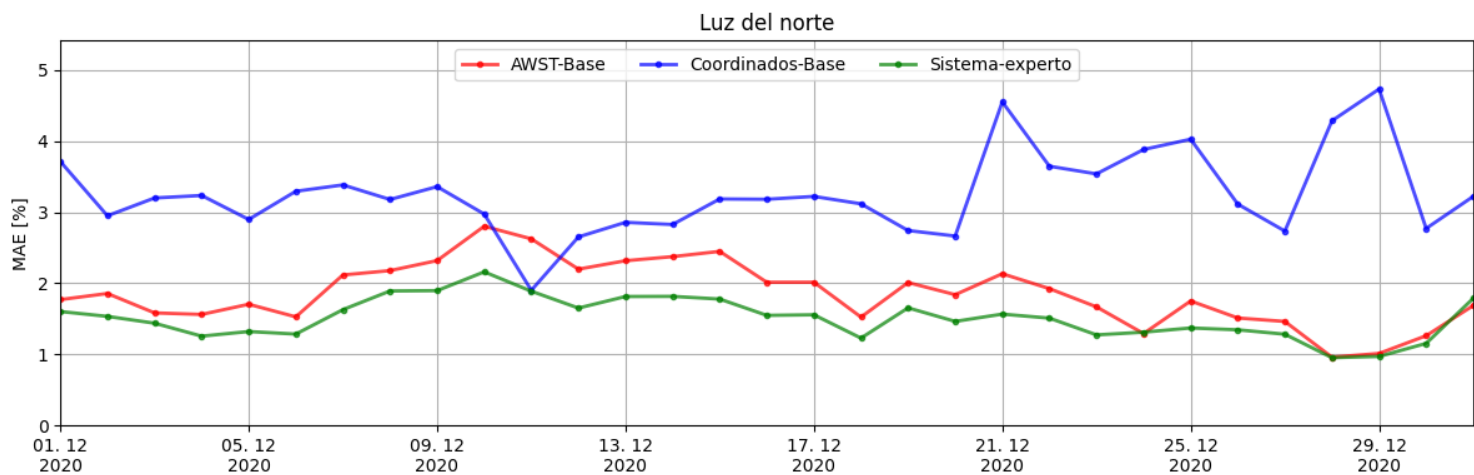
AWST

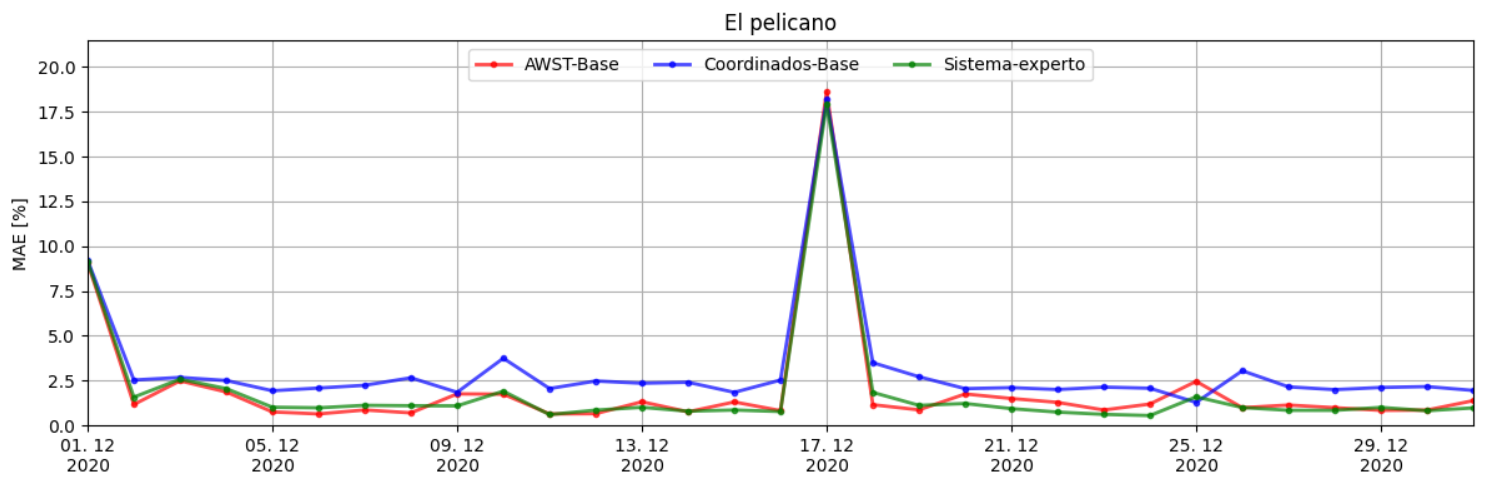
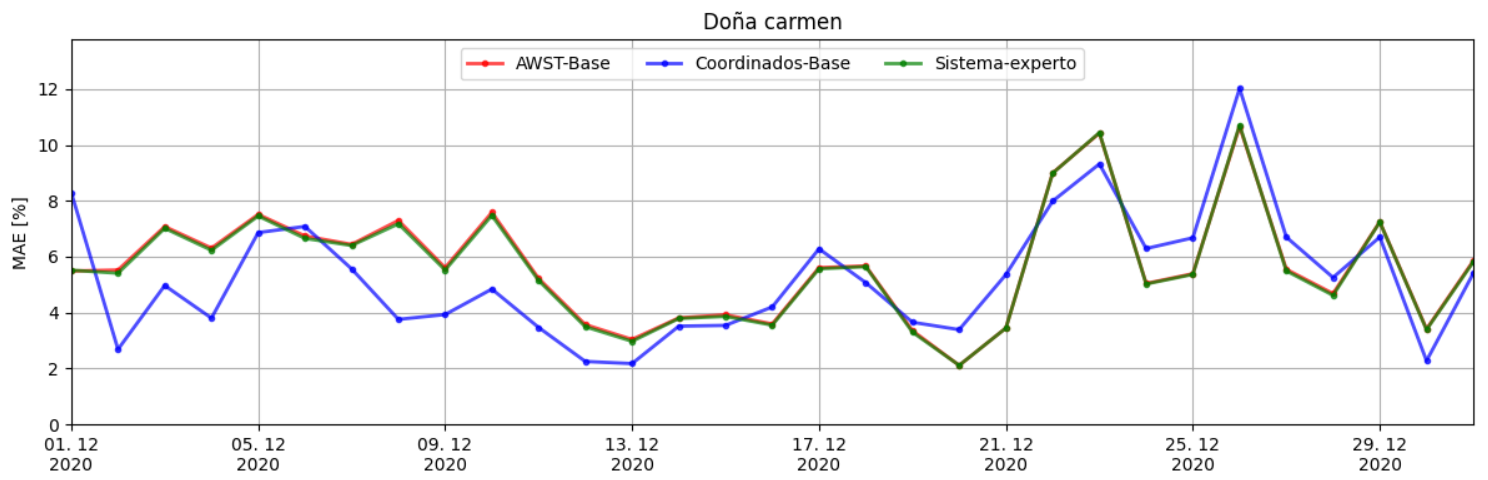
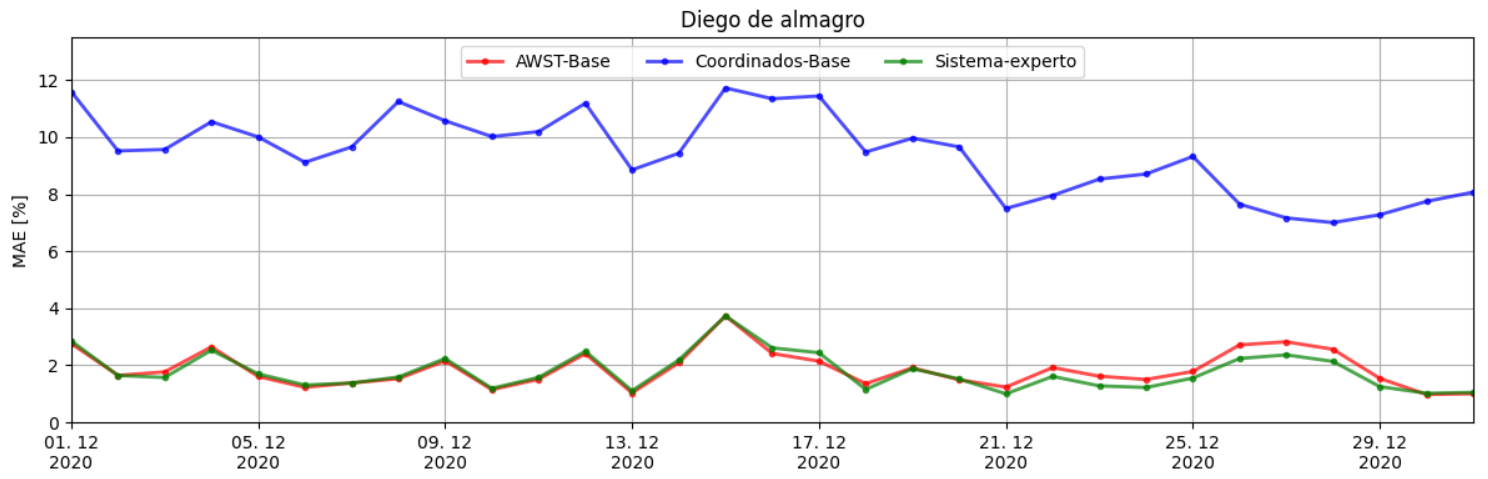
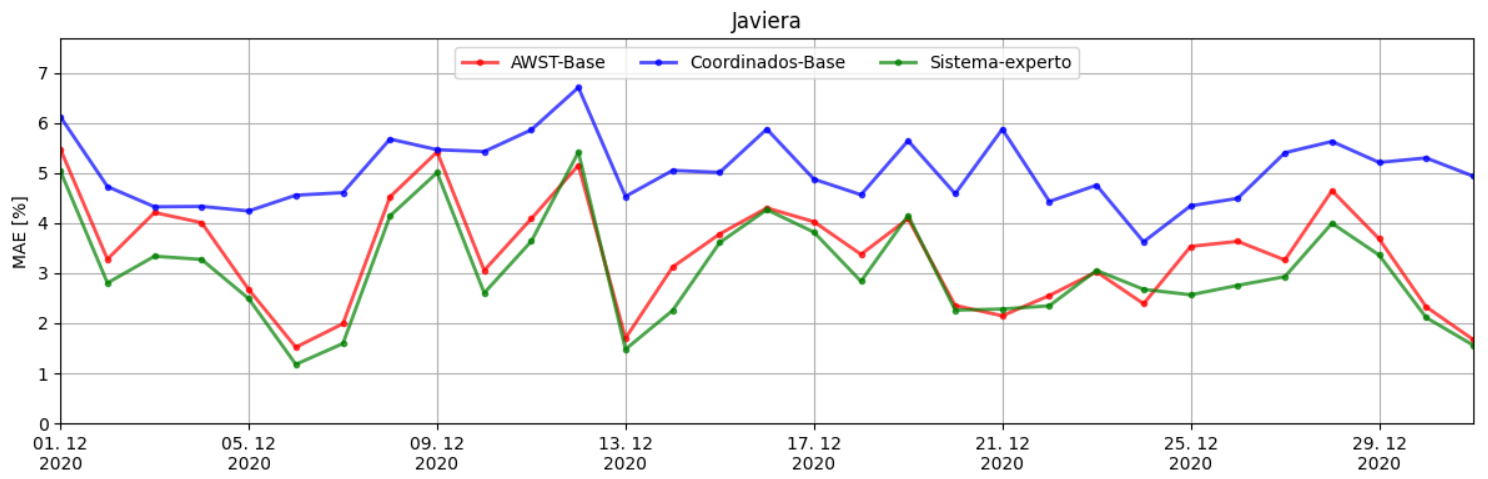


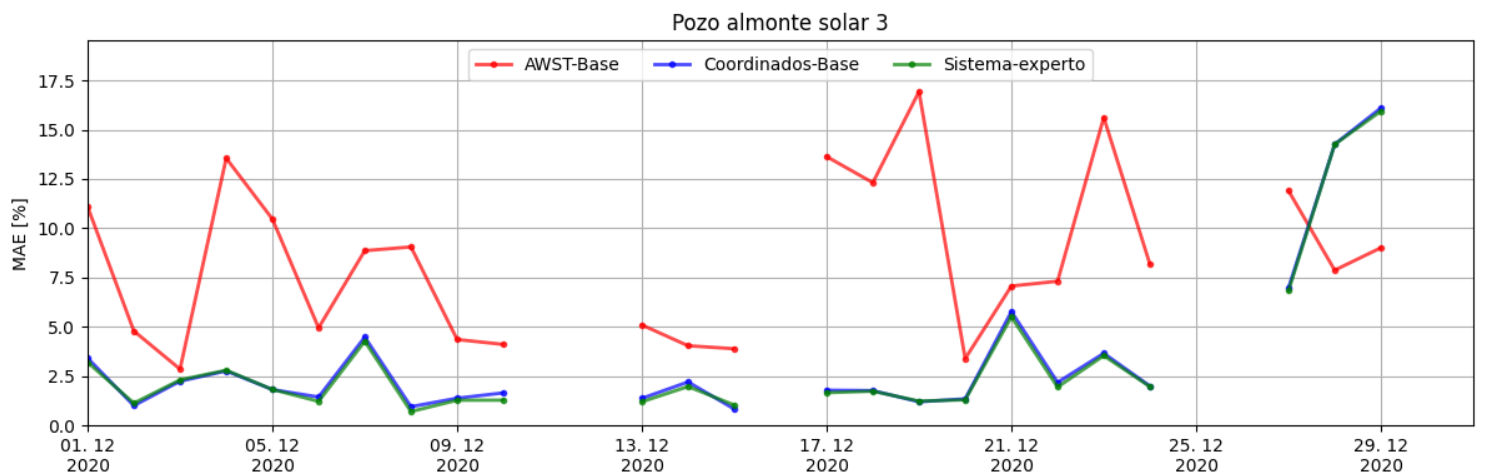
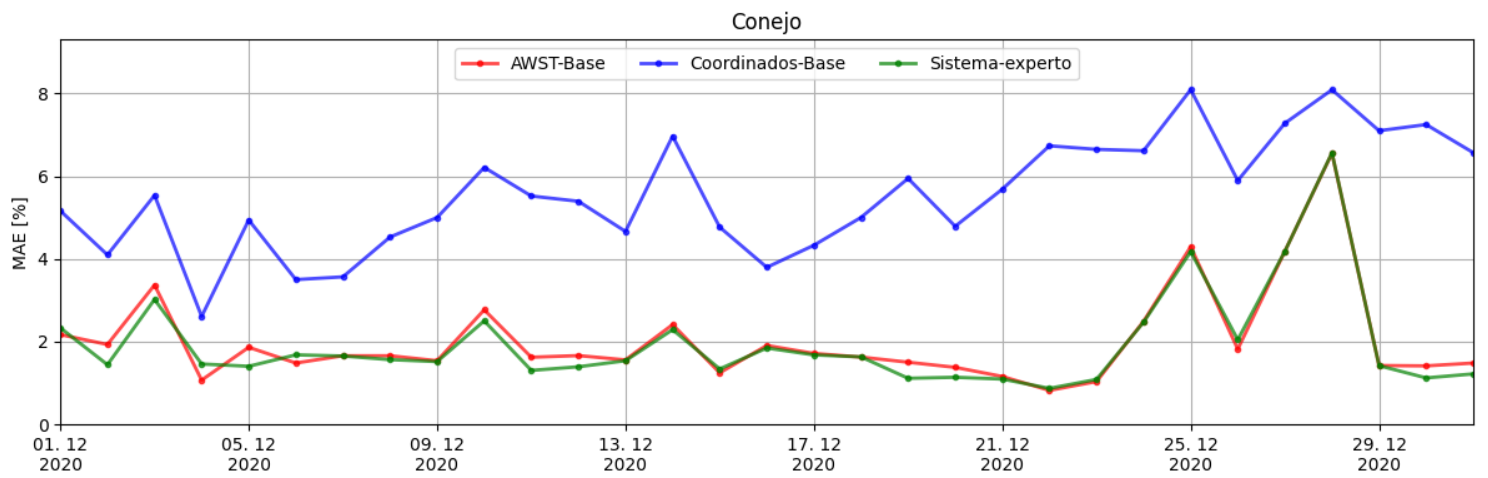
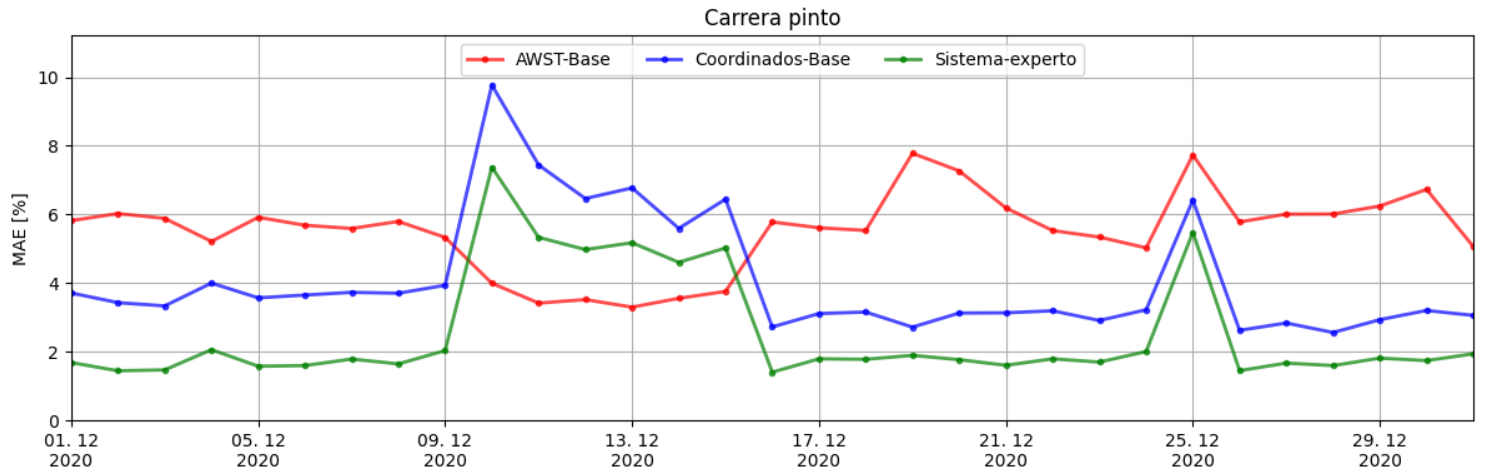
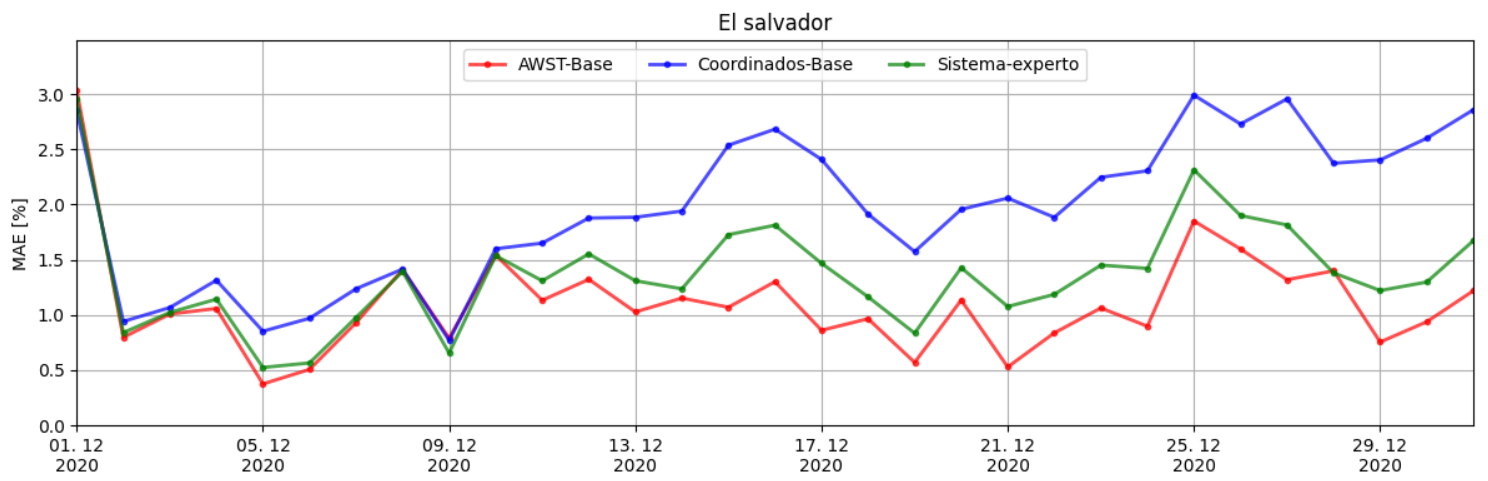
Coordenados

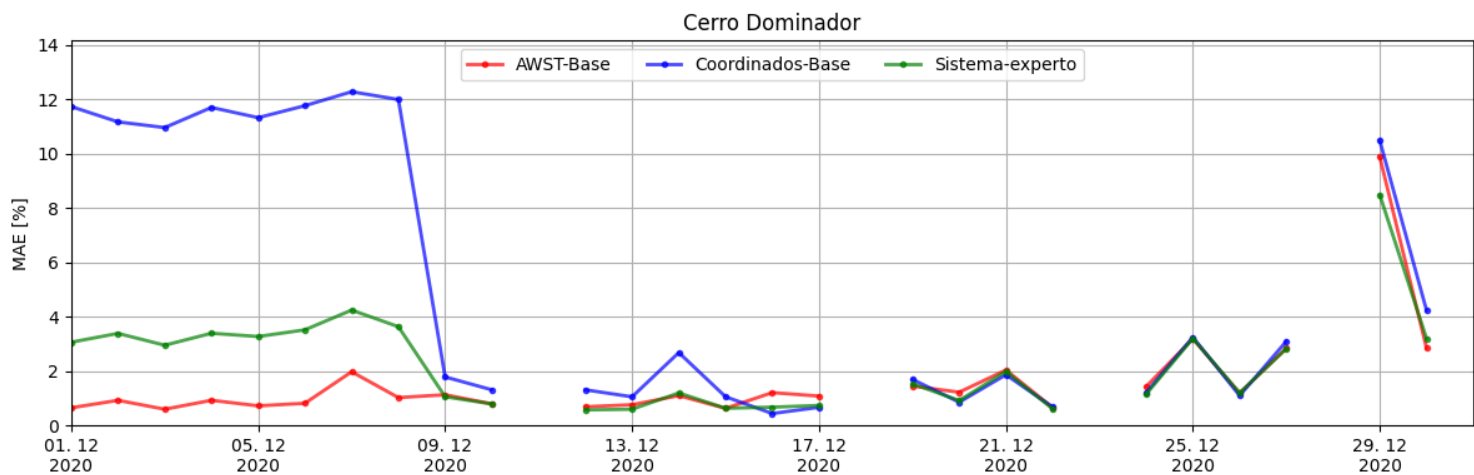
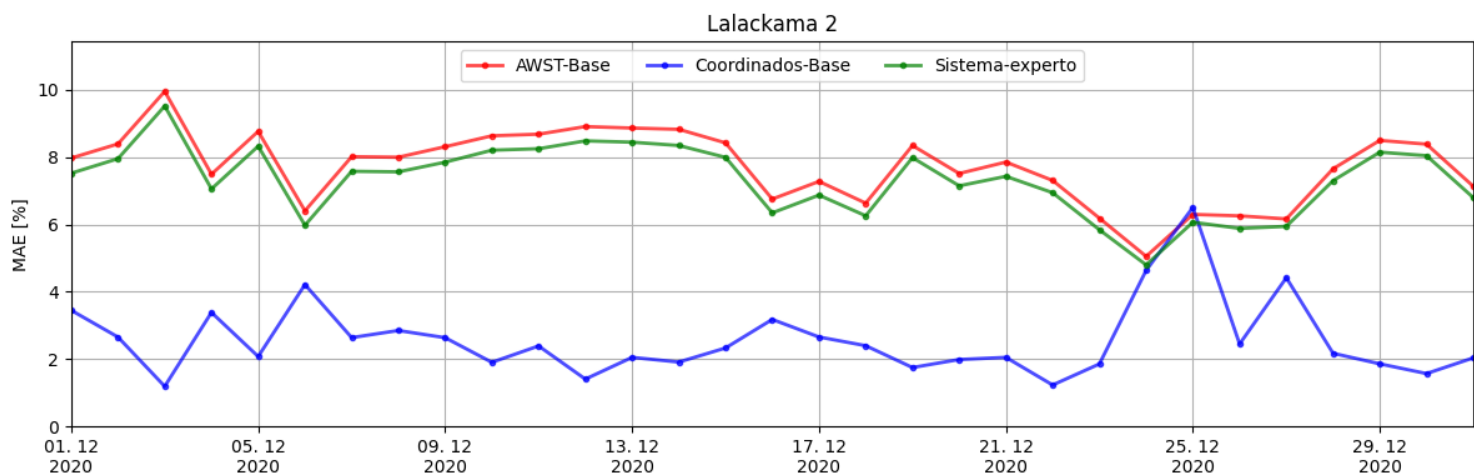
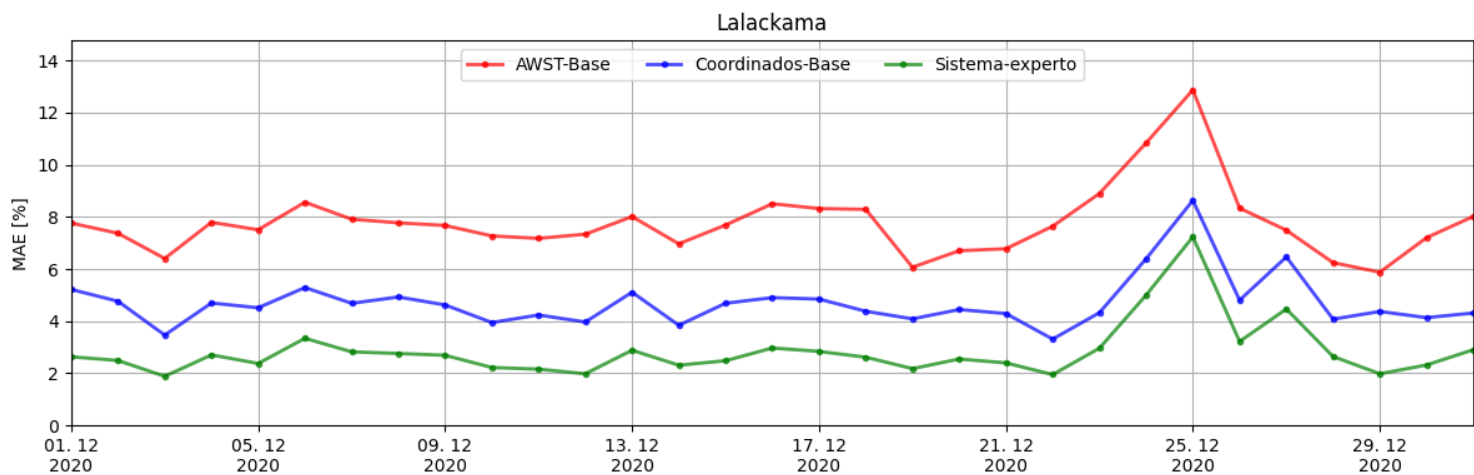
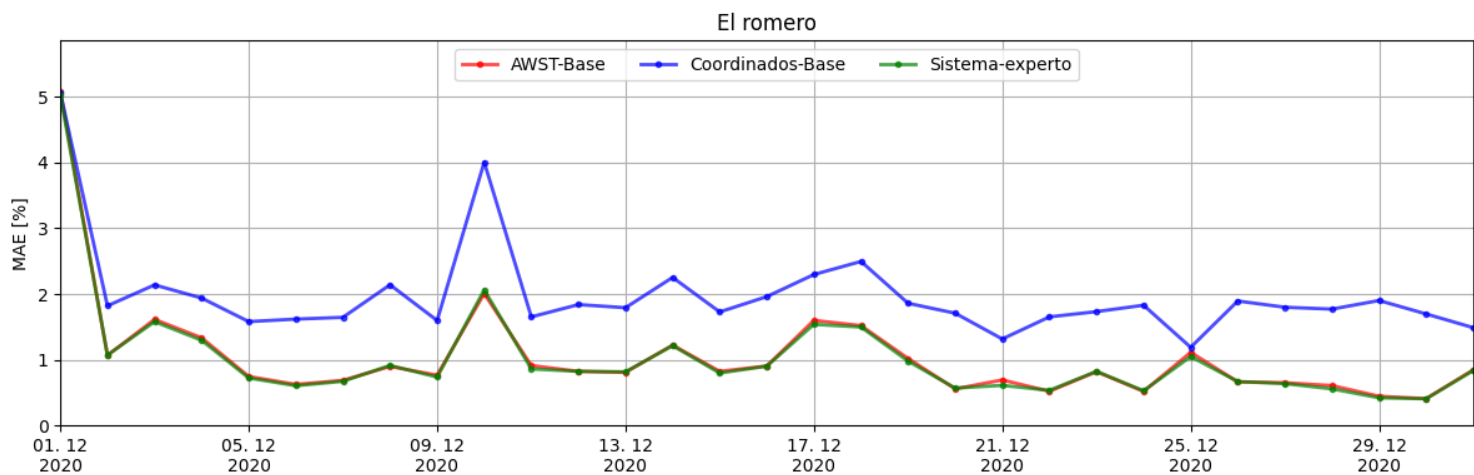


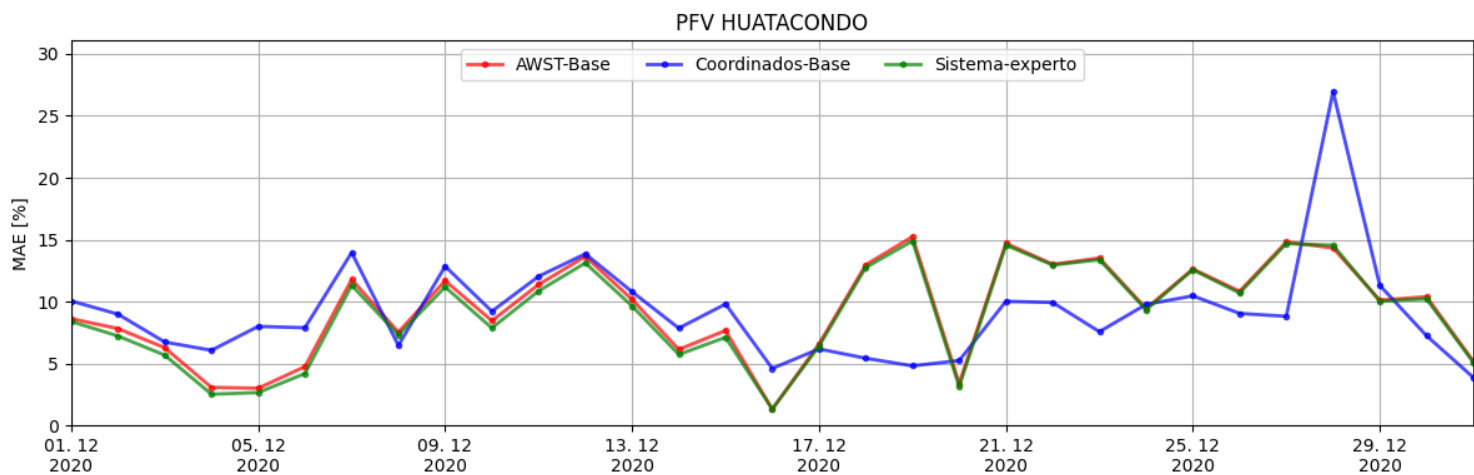
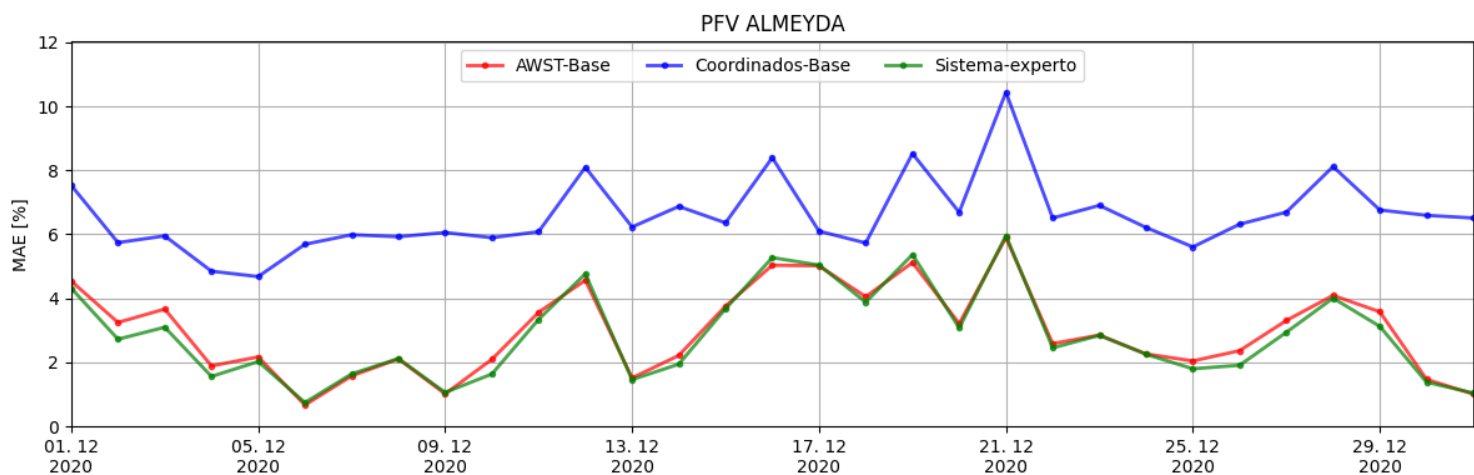
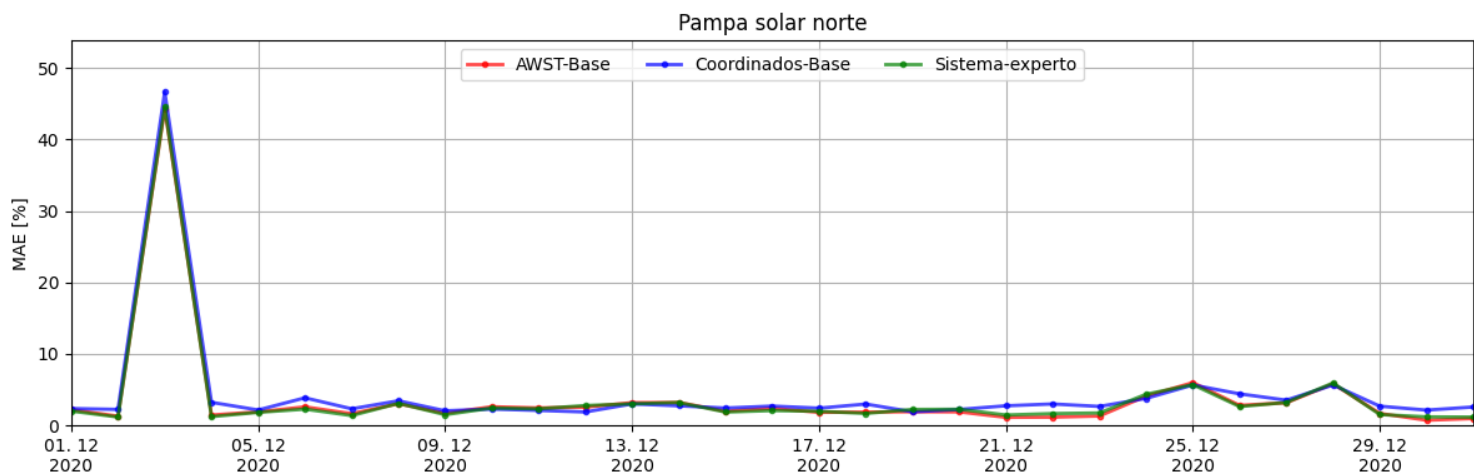
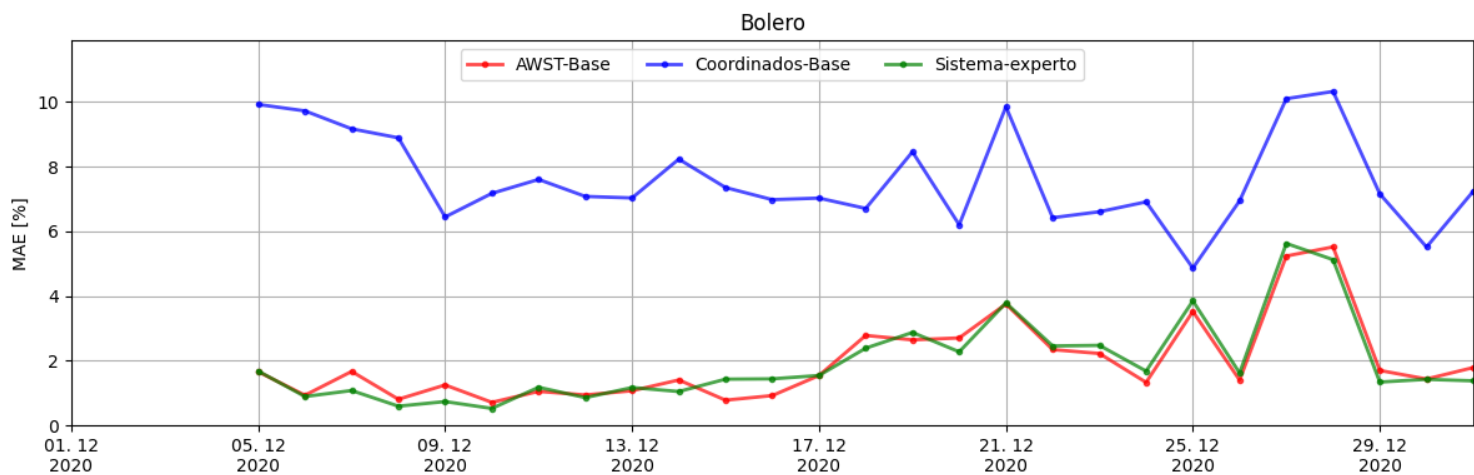












PFV GRANJA SOLAR

